Cheryl E. Johnson, RTA
Assessor and Collector of Taxes
Galveston County
722 Moody Avenue
Galveston, Texas 77550
(409) 765-3277
Cheryl.E.Johnson@co.galveston.tx.us

Galveston County Sheriff Office
Sheriff Henry Trochesset
601 54th. Street
Galveston, Texas 77551

Sheriff Sale Information

Date & Time of Sale: First Tuesday of every month at 10 a.m.
Location: Galveston County Courthouse, 722 Moody, Galveston, Texas

Properties are advertised 21 days prior to the sale in the Galveston County Daily News and are listed on bulletin boards at County offices. Detailed listings may be viewed or copy purchased ($0.10 per page) at all Galveston County Tax Offices. The listing is posted each month at **www.galcotax.com** (under the **Sheriff Sale Listing** tab). To be added to the *Sheriff Sale Monthly Distribution List*, email **galcotax@co.galveston.tx.us**.

Sheriff Sales are open to the public. Those wishing to participate in the bidding process must register or check in prior to the sale to obtain a bidder number. Absentee bidding is NOT permitted. Successful bidders must remit full payment on sale day no later than 4:00 pm in the form of cash, cashier's check, or money order (**payable to Galveston County Sheriff's Office**). Financing is NOT available. Properties not sold at auction are struck off to one of the taxing entities (see Resale of Struck Off Properties below).

Successful bidders must present a Certificate of Eligibility and a $20.00 money order or cashier's check payable to the Galveston County Clerk to the Sheriff's Department in order for the deed to be prepared and recorded. Buyers will receive a copy of the deed once it is filed. Additional information may be obtained by contacting Captain Darrell Isaacks, Galveston County Sheriff's Department, at (409) 766-2312. Certificate Applications are available at all Tax Offices, included with all Sheriff Sale packets, and posted on our website. A $10.00 processing fee is required with each Certificate Application.

Redemption Periods & Fees

Redemption periods begin the date the deed is recorded. Homestead and agricultural exempt properties may be redeemed up to two (2) years from deed recording. All other properties may be redeemed within six (6) months of recording. Redemption fees due buyer follow:

Homestead or Ag:	First Year:	Price of Sale + 25%
	Second Year:	Price of Sale + 50%
All others:	Six Months:	Price of Sale + 25%

Resale of Struck Off Properties

Properties not sold at the auction are struck off to a taxing entity and sold by a resale committee. Contact either delinquent law firm for additional information on these property sales. Bid forms are required.

Linebarger, et al	www.publicans.com	409-948-3401	mark.ciavaglia@publicans.com
Perdue Brandon, et al	www.pbfcm.com	800-833-5886	

Other Legal Matters to Consider When Purchasing Property at Tax Sales

1. All properties – whether sold at the Sheriff Sale or Resale are sold "**as is**" with regard to title and physical condition of the property. If you have questions, consult your attorney.
2. Bidders or buyers of Sheriff Sale or Resale property are **strongly encouraged** to do their own title research before bidding or purchasing property at delinquent tax sales.
3. For information about post judgment tax write offs please contact the Property Tax Department at 409-766-2481 or toll free at 1-877-766-2284
4. Properties are frequently removed from a sale. Contact the Property Tax Dept. for a list of cancellations.

IMPORTANT NOTE: Mortgage foreclosure information is available for review at the Office of the County Clerk. Copies are $1/page. Galveston County is not involved in these sales.

Application to Obtain Certificate of Eligibility to Purchase Galveston County Sheriff Sale Real Property

STATE OF TEXAS)
)
COUNTY OF GALVESTON)

I, _____ hereby request the Galveston County Tax Assessor Collector issue a Certificate of Eligibility to purchase real property at the Sheriff Tax Sale in my name and to:

☐ Mail said Certificate to me at: _____

_____

☐ Contact me at _____ to make arrangements to pick up the Certificate

I understand that this application must be completed and delivered to the Galveston County Tax Office along with a $10.00 processing fee within six months from the sale in order to obtain my Sheriff's Deed.

By signing this document, I affirm that I have included below the names or assumed names of all proprietorships, corporations, partnerships, limited partnerships, and/or limited liability companies in which I have an ownership interest and/or properties which I own individually or jointly with another party. I also affirm that I have legal authority to do so on behalf of any entity listed herein.

Additionally listed are addresses or legal description(s) for any and all properties in which I currently own an interest (exclusive of liens), in whole or part. *(Attach additional pages if necessary.)*

_____

_____

_____

_____

_____

_____

_____

I hereby swear and attest that all statements contained herein are true and correct to the best of my knowledge and belief.

_____ _____
Date Signature of Requestor

☐ Please send monthly Sheriff Sale listings to me via email at: _____

OFFICE USE ONLY	Deputy Receiving Request & Fee:
Date Submitted to Property Tax Department for Action:	

Sheriff Sale Participants

Do your homework!

- Are taxes due for years other than those included in the suit?

- Have liens been filed that will cause problems when selling the property later?

- Know the law! A current owner of a homestead may redeem or buy back their home for up to 2 years (other properties up to 6 months). All of your costs may not be recovered!

Know your rights & your limits!

The purpose of this warning is to help you avoid issues that frequently occur but may not include every one that will!

Buyers should beware—use caution!

SHERIFF SALES

(Real Estate)

Bay Colony Recreational Association, Inc.

In the County Court of
Galveston County, Texas
County Court #1

vs. **Cause # CV-0067227**

Anthony Allen Soto

By virtue of an Order of Sale directed to me in the above entitled cause number from the clerk of the 1st District Court, and for the County aforesaid, dated the **12th** day of **June 2013**, I have, on the **25th** day of **June 2013**, levied upon, and will proceed to sell, without appraisement, for cash, to the highest bidder to sell, without appraisement, for cash, to the highest and best bidder.

On the first Tuesday in **August 2013**, that being the **6th** day of August 2013, at Public Auction, at the Galveston County Courthouse in the Commissioner's Courtroom, located at 722 Moody, Galveston, Texas between the hours of 10:00 a.m. and 4:00 p.m., all the right, title and interest of;

Anthony Allen Soto

in and to the following described **Real Estate**, to-wit:

Account #: 6285-0000-0211-000

Legal Description

LOT THREE (3), IN BLOCK ONE (1), CORRECTED PLAT OF CENTERFIELD LAKES IN BAY COLONY, SECTION ONE (1), A SUBDIVISION IN GALVESTON COUNTY, TEXAS, ACCORDING TO THE MAP OR PLAT RECORDED IN VOLUME 18, PAGE 726, OF THE MAP RECORDS OF GALVESTON COUNTY, TEXAS; MORE COMMONLY KNOWN AS 106 COLONY CREEK COURT, DICKINSON TEXAS

Address/Location per GCAD: 106 COLONY CREEK COURT, DICKINSON TEXAS

Henry Trochesset, Sheriff of Galveston County, Texas

By _____ Deputy

Captain, Douglas Hudson

Galveston July the 5th, A.D. 2013

DELINQUENT TAX STATEMENT SUMMARY

CHERYL E. JOHNSON, RTA
TAX ASSESSOR-COLLECTOR
722 Moody
Galveston, TX 77550
409-766-2481, 1-877-766-2284

Certified Owner:

SOTO ANTHONY
106 COLONY CREEK CT
DICKINSON, TX 77539

Legal Description:

CENTERFIELD LAKES IN BAY COLONY (98),
BLOCK 1, LOT 3, ACRES .188

Account No: 2368-0001-0003-000 **Appr. Dist. No.:** R379954

Legal Acres: .1880
Parcel Address: 106 COLONY CREEK CT

As of Date: 08/31/2013

Print Date: 07/02/2013 **Printed By:** ROBINSON_G

Year	Tax Units	Remaining Levy	IF PAID BY END OF MONTH AUGUST 2013			IF PAID BY END OF MONTH SEPTEMBER 2013			IF PAID BY END OF MONTH OCTOBER 2013		
			Penalty	Interest	Total	Penalty	Interest	Total	Penalty	Interest	Total

Tax Unit Codes:

NO DELINQUENT TAXES ARE DUE AT THIS TIME

Pay your property taxes online by visiting http://www.galcotax.com
IF YOU ARE 65 YEARS OF AGE OR OLDER OR ARE DISABLED AND THE PROPERTY DESCRIBED IN THIS DOCUMENT IS YOUR RESIDENCE HOMESTEAD, YOU SHOULD CONTACT THE APPRAISAL DISTRICT REGARDING ANY ENTITLEMENT YOU MAY HAVE TO A POSTPONEMENT IN THE PAYMENT OF THESE TAXES.

Exemptions: HOM

PLEASE CUT AT THE DOTTED LINE AND RETURN THIS PORTION WITH YOUR PAYMENT.

15.1.194

Print Date: 07/02/2013

Appr. Dist. No.: R379954

PLEASE NOTE YOUR ACCOUNT NUMBER ON YOUR CHECK AND MAKE CHECKS PAYABLE TO:

Galveston County Tax Office
722 Moody
Galveston, Texas 77550

2368000100030000

2368-0001-0003-000

$_____.___

SOTO ANTHONY
106 COLONY CREEK CT
DICKINSON, TX 77539

000000R379954 0000000000 0000000000 0000000000 0000000000 2

DISCLAIMER: This map is provided solely as a courtesy by the Galveston County Tax Office. No warranties or representations of any kind express or implied are made by the Galveston County Tax Office as to any inaccuracies or errors contained herein. Furthermore, GCTO hereby disclaims all representations and warranties. The decision to purchase or or not purchase a property at Sheriff Sale should not be made in reliance upon this map. Any errors, omission, mistakes or inaccuracies contained on said map shall not constitute a valid basis for invalidating, cancelling or repudiating the sale of a property.

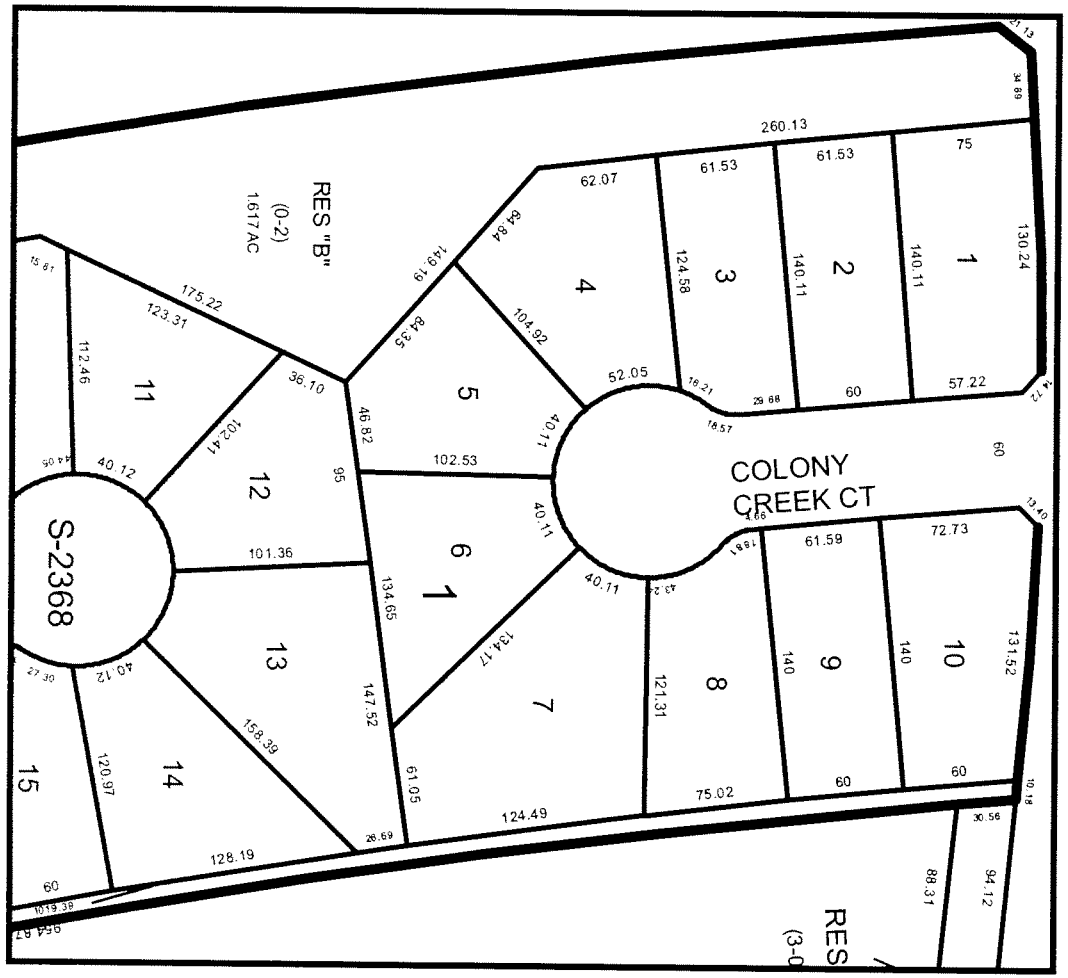

NOTE: Any assistance needed in locating property on this map may be acquired from the Mapping Department of the Galveston Central Appraisal District, 9850 Emmett F. Lowry Expressway, Texas City, Texas 77591. They can also be reached at 1-866-277-4725. If you want to find this map online, please visit **www.galvestoncad.org**. and on the left hand side click **"PDF Map Index."**

SHERIFF SALES
(Real Estate)

Galveston County, et al

In the District Court of
Galveston County, Texas
56th Judicial District

vs. **Cause # 06TX0992**

Joseph Johnson

By virtue of an Order of Sale directed to me in the above entitled cause number from the clerk of the 56th District Court, and for the County aforesaid, dated the **13th** day of **June 2013**, I have, on the **25th** day of **June 2013**, levied upon, and will proceed to sell, without appraisement, for cash, to the highest bidder to sell, without appraisement, for cash, to the highest and best bidder.

On the first Tuesday in **August 2013**, that being the **6th** day of August 2013, at Public Auction, at the Galveston County Courthouse in the Commissioner's Courtroom, located at 722 Moody, Galveston, Texas between the hours of 10:00 a.m. and 4:00 p.m., all the right, title and interest of;

Joseph Johnson

in and to the following described **Real Estate**, to-wit:

Account #: 3150-0002-0003-000

Legal Description

LOT THREE (3), BLOCK TWO (2), EDGARS ADDITION TO LAMARQUE, GALVESTON COUNTY, TEXAS, SAID PROPERTY DESCRIBED MORE PARTICULARLY IN THE INSTRUMENT RECORDED IN BOOK 2351, PAGE 255 IN THE OFFICIAL DEED RECORDS OF GALVESTON COUNTY, TEXAS
Address/Location per GCAD:110 EDGAR AVENUE, LAMARQUE

Henry Trochesset, Sheriff of Galveston County, Texas
By _____ Deputy
Captain, Douglas Hudson

Galveston July the 5th, A.D. 2013

DELINQUENT TAX STATEMENT SUMMARY

CHERYL E. JOHNSON, RTA
TAX ASSESSOR-COLLECTOR
722 Moody
Galveston, TX 77550
409-766-2481, 1-877-766-2284

Certified Owner:

JOHNSON JOSEPH
113 EDGAR ST
LA MARQUE, TX 77568-3301

Legal Description:
ABST 150 PAGE 1 LOT 3 BLK 2 EDGARS ADDN

Account No: 3150-0002-0003-000 **Appr. Dist. No.:** R196745

Legal Acres: .1430
Parcel Address: 110 EDGAR AVE

As of Date: 08/31/2013

Print Date: 07/02/2013 **Printed By:** ROBINSON_G

Year	Tax Units	Remaining Levy	IF PAID BY END OF MONTH AUGUST 2013		IF PAID BY END OF MONTH SEPTEMBER 2013		IF PAID BY END OF MONTH OCTOBER 2013	
			Penalty Interest	Total	Penalty Interest	Total	Penalty Interest	Total
2001	1 2 215 332 402 605	$154.88	$292.18	$447.06	$293.98	$448.86	$295.75	$450.63
2002	1 2 215 332 402 605	$197.62	$345.55	$543.17	$347.83	$545.45	$350.09	$547.71
2003	1 2 215 332 402 605	$205.25	$330.55	$535.80	$332.92	$538.17	$335.28	$540.53
2004	1 2 215 332 402 605	$219.25	$322.83	$542.08	$325.36	$544.61	$327.90	$547.15
2005	1 2 215 332 402 605	$220.91	$313.37	$534.28	$316.01	$536.92	$318.63	$539.54
2006	1 2 215 332 402 605	$203.89	$260.06	$463.95	$262.49	$466.38	$264.91	$468.80
2007	1 2 215 332 402 605	$179.67	$203.11	$382.78	$205.23	$384.90	$207.37	$387.04
2008	1 2 215 332 402 605	$178.97	$176.72	$355.69	$178.88	$357.85	$181.00	$359.97
2009	1 2 215 332 402 605	$164.40	$138.93	$303.33	$140.87	$305.27	$142.85	$307.25
2010	1 2 215 332 402 605	$165.08	$115.94	$281.02	$117.91	$282.99	$119.87	$284.95
2011	1 2 215 332 402 605	$164.54	$92.04	$256.58	$93.99	$258.53	$95.96	$260.50
2012	1 2 215 332 402 605	$162.13	$65.70	$227.83	$67.64	$229.77	$69.56	$231.69

PLEASE CUT AT THE DOTTED LINE AND RETURN THIS PORTION WITH YOUR PAYMENT.

15.1.194

Print Date: 07/02/2013

Appr. Dist. No.: R196745

PLEASE NOTE YOUR ACCOUNT NUMBER ON YOUR CHECK AND MAKE CHECKS PAYABLE TO:

Galveston County Tax Office
722 Moody
Galveston, Texas 77550

3150000200030000

If Paid By	Amount Due
AUG 2013	$4,873.57
SEP 2013	$4,899.70
OCT 2013	$4,925.76

Amount Paid: $_____.__

3150-0002-0003-000

JOHNSON JOSEPH
113 EDGAR ST
LA MARQUE, TX 77568-3301

000000R196745 0000487357 0000489970 0000492576 0000492576 3

DELINQUENT TAX STATEMENT SUMMARY

CHERYL E. JOHNSON, RTA
TAX ASSESSOR-COLLECTOR
722 Moody
Galveston, TX 77550
409-766-2481, 1-877-766-2284

Certified Owner:

JOHNSON JOSEPH
113 EDGAR ST
LA MARQUE, TX 77568-3301

Legal Description:
ABST 150 PAGE 1 LOT 3 BLK 2 EDGARS ADDN

Account No: 3150-0002-0003-000 **Appr. Dist. No.:** R196745

Legal Acres: .1430
Parcel Address: 110 EDGAR AVE

As of Date: 08/31/2013

Print Date: 07/02/2013 **Printed By:** ROBINSON_G

Year	Tax Units	Remaining Levy	IF PAID BY END OF MONTH AUGUST 2013			IF PAID BY END OF MONTH SEPTEMBER 2013		IF PAID BY END OF MONTH OCTOBER 2013	
			Penalty Interest		Total	Penalty Interest	Total	Penalty Interest	Total
TOTAL AMOUNT DUE:		**$2,216.59**	$2,656.98		**$4,873.57**	$2,683.11	**$4,899.70**	$2,709.17	**$4,925.76**

Tax Unit Codes:

1	GALVESTON CO	**2**	ROAD & FLOOD	**215**	LAMARQUE ISD	**332**	CITY LAMARQUE	**402**	DRAIN DIST #2
605	MAINLAND COLL								

Pay your property taxes online by visiting http://www.galcotax.com
IF YOU ARE 65 YEARS OF AGE OR OLDER OR ARE DISABLED AND THE PROPERTY DESCRIBED IN THIS DOCUMENT IS YOUR RESIDENCE HOMESTEAD, YOU SHOULD CONTACT THE APPRAISAL DISTRICT REGARDING ANY ENTITLEMENT YOU MAY HAVE TO A POSTPONEMENT IN THE PAYMENT OF THESE TAXES.

PLEASE CUT AT THE DOTTED LINE AND RETURN THIS PORTION WITH YOUR PAYMENT.

15.1.194

Print Date: 07/02/2013

Appr. Dist. No.: R196745

PLEASE NOTE YOUR ACCOUNT NUMBER ON YOUR CHECK AND MAKE CHECKS PAYABLE TO:

Galveston County Tax Office
722 Moody
Galveston, Texas 77550

3150000200030000

If Paid By	Amount Due
AUG 2013	$4,873.57
SEP 2013	$4,899.70
OCT 2013	$4,925.76

Amount Paid: $_____.___

3150-0002-0003-000

JOHNSON JOSEPH
113 EDGAR ST
LA MARQUE, TX 77568-3301

000000R196745 0000487357 0000489970 0000492576 0000492576 3

DISCLAIMER: This map is provided solely as a courtesy by the Galveston County Tax Office. No warranties or representations of any kind express or implied are made by the Galveston County Tax Office as to any inaccuracies or errors contained herein. Furthermore, GCTO hereby disclaims all representations and warranties. The decision to purchase or or not purchase a property at Sheriff Sale should not be made in reliance upon this map. Any errors, omission, mistakes or inaccuracies contained on said map shall not constitute a valid basis for invalidating, cancelling or repudiating the sale of a property.

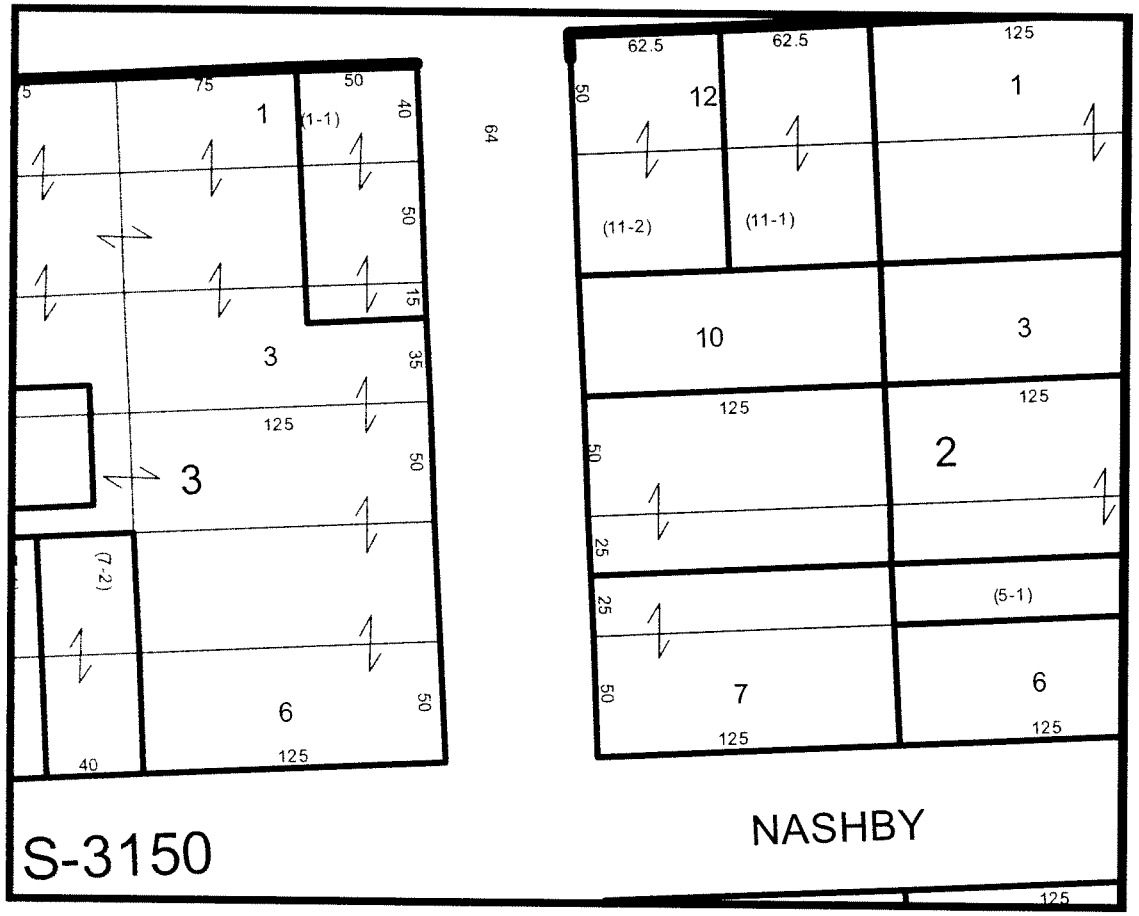

NOTE: Any assistance needed in locating property on this map may be acquired from the Mapping Department of the Galveston Central Appraisal District, 9850 Emmett F. Lowry Expressway, Texas City, Texas 77591. They can also be reached at 1-866-277-4725. If you want to find this map online, please visit **www.galvestoncad.org**. and on the left hand side click **"PDF Map Index."**

SHERIFF SALES
(Real Estate)

Galveston County, et al

In the District Court of
Galveston County, Texas
122nd Judicial District

VS. **Cause # 07TX0199**

Remonia Bell

By virtue of an Order of Sale directed to me in the above entitled cause number from the clerk of the 122nd District Court, and for the County aforesaid, dated the **13th** day of **June 2013**, I have, on the **25th** day of **June 2013**, levied upon, and will proceed to sell, without appraisement, for cash, to the highest bidder to sell, without appraisement, for cash, to the highest and best bidder.

On the first Tuesday in **August 2013**, that being the **6th** day of August 2013, at Public Auction, at the Galveston County Courthouse in the Commissioner's Courtroom, located at 722 Moody, Galveston, Texas between the hours of 10:00 a.m. and 4:00 p.m., all the right, title and interest of;

Remonia Bell

in and to the following described **Real Estate**, to-wit:

Account #: 1705-0000-0001-000

Legal Description

LOT ONE (1), IN THE FRANK BELL SUBDIVISION, LAMARQUE, GALVESTON COUNTY, TEXAS, SAID PROPERTY BEING MORE PARTICULARLY DESCRIBED IN THE INSTRUMENT RECORDED AT BOOK 1549, PAGE 423, IN THE OFFICIAL DEED RECORDS OF GALVESTON COUNTY, TEXAS
Address/Location per GCAD:103 LAKE ROAD, LA MARQUE

Henry Trochesset, Sheriff of Galveston County, Texas
By _____ Deputy
Captain, Douglas Hudson

Galveston July the 5th, A.D. 2013

DELINQUENT TAX STATEMENT SUMMARY

CHERYL E. JOHNSON, RTA
TAX ASSESSOR-COLLECTOR
722 Moody
Galveston, TX 77550
409-766-2481, 1-877-766-2284

Certified Owner:

BELL REMONIA
1727 KANSAS ST
LA MARQUE, TX 77568-4012

Legal Description:
ABST 150 PAGE 1 LOT 1 FRANK BELL SUB

Account No: 1705-0000-0001-000 **Appr. Dist. No.:** R195011

Legal Acres: .1380
Parcel Address: 103 LAKE RD

As of Date: 08/31/2013

Print Date: 07/02/2013 **Printed By:** ROBINSON_G

Year	Tax Units	Remaining Levy	IF PAID BY END OF MONTH AUGUST 2013		IF PAID BY END OF MONTH SEPTEMBER 2013		IF PAID BY END OF MONTH OCTOBER 2013	
			Penalty Interest	Total	Penalty Interest	Total	Penalty Interest	Total
1993	1 2 332 402 605	$81.83	$244.73	$326.56	$245.65	$327.48	$246.59	$328.42
1994	1 2 332 402 605	$207.37	$591.53	$798.90	$593.91	$801.28	$596.29	$803.66
1995	1 2 332 402 605	$222.61	$604.28	$826.89	$606.84	$829.45	$609.41	$832.02
1996	1 2 332 402 605	$225.00	$579.72	$804.72	$582.32	$807.32	$584.91	$809.91
1997	1 2 215 332 402 605	$523.05	$1,275.45	$1,798.50	$1,281.47	$1,804.52	$1,287.49	$1,810.54
1998	1 2 215 332 402 605	$525.16	$1,208.15	$1,733.31	$1,214.18	$1,739.34	$1,220.19	$1,745.35
1999	1 2 215 332 402 605	$525.81	$1,137.08	$1,662.89	$1,143.12	$1,668.93	$1,149.16	$1,674.97
2000	1 2 215 332 402 605	$532.29	$1,077.61	$1,609.90	$1,083.71	$1,616.00	$1,089.86	$1,622.15
2001	1 2 215 332 402 605	$534.19	$1,007.76	$1,541.95	$1,013.91	$1,548.10	$1,020.03	$1,554.22
2002	1 2 215 332 402 605	$548.79	$959.56	$1,508.35	$965.87	$1,514.66	$972.18	$1,520.97
2003	1 2 215 332 402 605	$569.99	$917.97	$1,487.96	$924.54	$1,494.53	$931.08	$1,501.07
2004	1 2 215 332 402 605	$611.08	$899.83	$1,510.91	$906.84	$1,517.92	$913.87	$1,524.95
2005	1 2 215 332 402 605	$615.72	$873.43	$1,489.15	$880.77	$1,496.49	$888.10	$1,503.82

PLEASE CUT AT THE DOTTED LINE AND RETURN THIS PORTION WITH YOUR PAYMENT.

15.1.194

Print Date: 07/02/2013

Appr. Dist. No.: R195011

PLEASE NOTE YOUR ACCOUNT NUMBER ON YOUR CHECK AND MAKE CHECKS PAYABLE TO:

Galveston County Tax Office
722 Moody
Galveston, Texas 77550

1705000000001000

If Paid By	Amount Due
AUG 2013	$23,324.92
SEP 2013	$23,430.55
OCT 2013	$23,536.26

Amount Paid: $_____.__

1705-0000-0001-000

BELL REMONIA
1727 KANSAS ST
LA MARQUE, TX 77568-4012

000000R195011 0002332492 0002343055 0002353626 0002353626 5

DELINQUENT TAX STATEMENT SUMMARY

CHERYL E. JOHNSON, RTA
TAX ASSESSOR-COLLECTOR
722 Moody
Galveston, TX 77550
409-766-2481, 1-877-766-2284

Certified Owner:

BELL REMONIA
1727 KANSAS ST
LA MARQUE, TX 77568-4012

Legal Description:
ABST 150 PAGE 1 LOT 1 FRANK BELL SUB

Account No: 1705-0000-0001-000 **Appr. Dist. No.:** R195011

Legal Acres: .1380
Parcel Address: 103 LAKE RD

As of Date: 08/31/2013

Print Date: 07/02/2013 **Printed By:** ROBINSON_G

Year	Tax Units	Remaining Levy	IF PAID BY END OF MONTH AUGUST 2013		IF PAID BY END OF MONTH SEPTEMBER 2013		IF PAID BY END OF MONTH OCTOBER 2013	
			Penalty Interest	Total	Penalty Interest	Total	Penalty Interest	Total
2006	1 2 215 332 402 605	$568.31	$724.85	$1,293.16	$731.64	$1,299.95	$738.41	$1,306.72
2007	1 2 215 332 402 605	$500.79	$566.12	$1,066.91	$572.05	$1,072.84	$578.03	$1,078.82
2008	1 2 215 332 402 605	$498.85	$492.62	$991.47	$498.55	$997.40	$504.49	$1,003.34
2009	1 2 215 332 402 605	$441.99	$373.53	$815.52	$378.78	$820.77	$384.03	$826.02
2010	1 2 215 332 402 605	$443.81	$311.69	$755.50	$316.97	$760.78	$322.24	$766.05
2011	1 2 215 332 402 605	$442.35	$247.48	$689.83	$252.72	$695.07	$257.99	$700.34
2012	1 2 215 332 402 605	$435.89	$176.65	$612.54	$181.83	$617.72	$187.03	$622.92
TOTAL AMOUNT DUE:		**$9,054.88**	$14,270.04	**$23,324.92**	$14,375.67	**$23,430.55**	$14,481.38	**$23,536.26**

Tax Unit Codes:

1 GALVESTON CO **2** ROAD & FLOOD **215** LAMARQUE ISD **332** CITY LAMARQUE **402** DRAIN DIST #2
605 MAINLAND COLL

Pay your property taxes online by visiting http://www.galcotax.com
IF YOU ARE 65 YEARS OF AGE OR OLDER OR ARE DISABLED AND THE PROPERTY DESCRIBED IN THIS DOCUMENT IS YOUR RESIDENCE HOMESTEAD, YOU SHOULD CONTACT THE APPRAISAL DISTRICT REGARDING ANY ENTITLEMENT YOU MAY HAVE TO A POSTPONEMENT IN THE PAYMENT OF THESE TAXES.

PLEASE CUT AT THE DOTTED LINE AND RETURN THIS PORTION WITH YOUR PAYMENT.

15.1.194

Print Date: 07/02/2013

Appr. Dist. No.: R195011

PLEASE NOTE YOUR ACCOUNT NUMBER ON YOUR CHECK AND MAKE CHECKS PAYABLE TO:

Galveston County Tax Office
722 Moody
Galveston, Texas 77550

1705000000001000

If Paid By	Amount Due
AUG 2013	$23,324.92
SEP 2013	$23,430.55
OCT 2013	$23,536.26

Amount Paid: $_____.__

1705-0000-0001-000

BELL REMONIA
1727 KANSAS ST
LA MARQUE, TX 77568-4012

000000R195011 0002332492 0002343055 0002353626 0002353626 5

DISCLAIMER: This map is provided solely as a courtesy by the Galveston County Tax Office. No warranties or representations of any kind express or implied are made by the Galveston County Tax Office as to any inaccuracies or errors contained herein. Furthermore, GCTO hereby disclaims all representations and warranties. The decision to purchase or or not purchase a property at Sheriff Sale should not be made in reliance upon this map. Any errors, omission, mistakes or inaccuracies contained on said map shall not constitute a valid basis for invalidating, cancelling or repudiating the sale of a property.

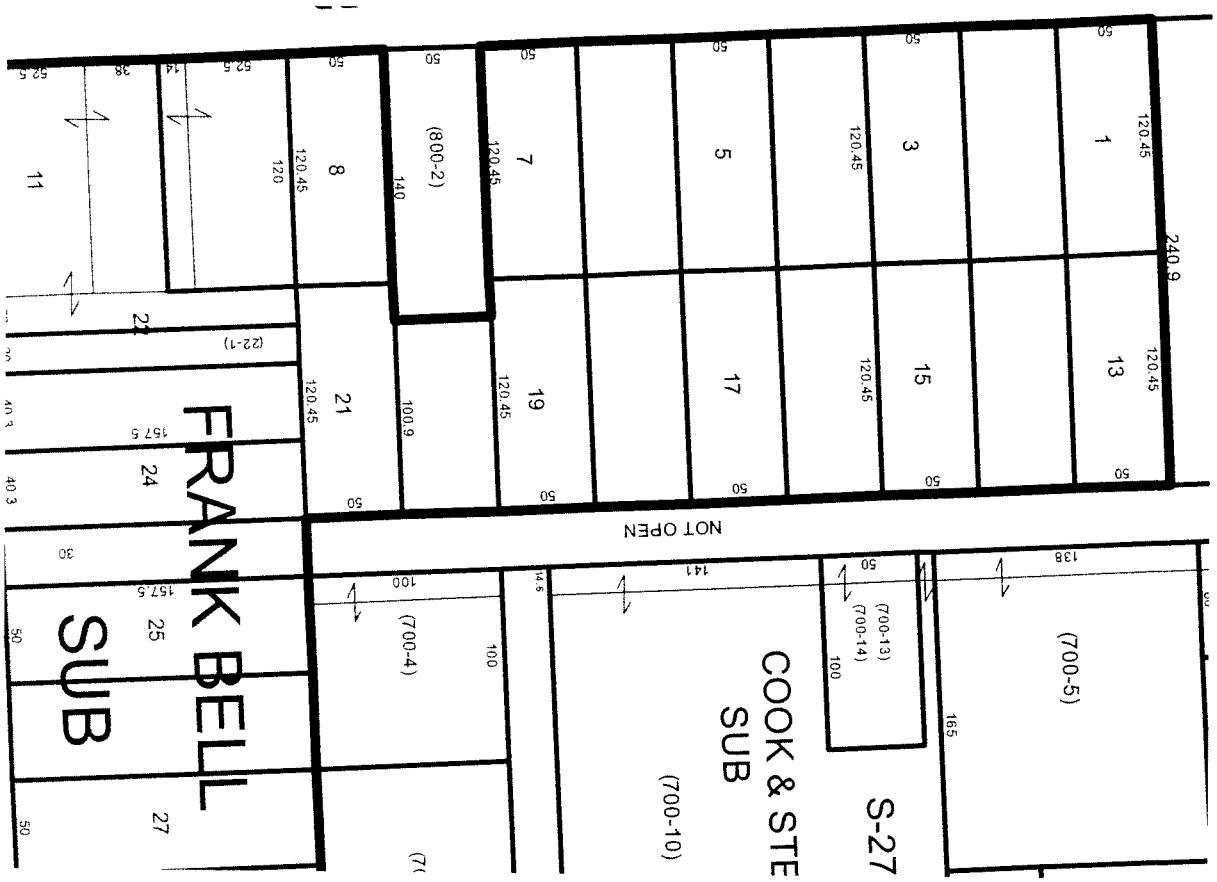

NOTE: Any assistance needed in locating property on this map may be acquired from the Mapping Department of the Galveston Central Appraisal District, 9850 Emmett F. Lowry Expressway, Texas City, Texas 77591. They can also be reached at 1-866-277-4725. If you want to find this map online, please visit **www.galvestoncad.org**. and on the left hand side click **"PDF Map Index."**

SHERIFF SALES
(Real Estate)

Galveston County, et al

In the District Court of Galveston County, Texas 212th Judicial District

vs. **Cause # 08TX0436**

A. Roberto Valenzuela

By virtue of an Order of Sale directed to me in the above entitled cause number from the clerk of the 212th District Court, and for the County aforesaid, dated the **14th** day of **June 2013**, I have, on the **25th** day of **June 2013**, levied upon, and will proceed to sell, without appraisement, for cash, to the highest bidder to sell, without appraisement, for cash, to the highest and best bidder.

On the first Tuesday in **August 2013**, that being the **6th** day of August 2013, at Public Auction, at the Galveston County Courthouse in the Commissioner's Courtroom, located at 722 Moody, Galveston, Texas between the hours of 10:00 a.m. and 4:00 p.m., all the right, title and interest of;

A. Robert Valenzuela

in and to the following described **Real Estate**, to-wit:

Account #: 4115-0003-0015-000

Legal Description

TRACT 1: LOT FIFTEEN (15), BLOCK THREE (3), OF THE FRANK IMITE SUBDIVISION OF THE WESTERLY HALF OF TRACTS ONE HUNDRED FIFTY-FOUR (154) AND ONE HUNDRED FIFTY-FIVE (155), ADDITION 'D' TO THE TOWN OF DICKINSON, GALVESTON COUNTY, TEXAS, ACCORDING TO THE MAP OR PLAT THEREOF RECORDED IN VOLUME 254, PAGE 81, IN THE OFFICE OF THE COUNTY CLERK OF GALVESTON COUNTY, TEXAS

Address/Location per GCAD:2315 HOLLYWOOD STREET

Account #: 4115-0003-0016-000

Legal Description

TRACT 2: LOTS SIXTEEN (16), BLOCK THREE (3), WESTERLY ONE-HALF (W 1/2) OF TRACTS ONE HUNDRED FIFTY-FOUR (154) AND ONE HUNDRED FIFTY-FIVE (155), FRANK IMITE SUBDIVISION, ADDITION 'D' TO THE TOWN OF DICKINSON, GALVESTON COUNTY, TEXAS, ACCORDING TO THE MAP OR PLAT THEREOF RECORDED IN VOLUME 254, PAGE 81, IN THE OFFICE OF THE COUNTY CLERK OF GALVESTON COUNTY, TEXAS

Address/Location per GCAD:2311 HOLLYWOOD STREET, DICKINSON

Henry Trochesset, Sheriff of Galveston County, Texas

By _____ Deputy

Captain, Douglas Hudson

Galveston July the 5th, A.D. 2013

DELINQUENT TAX STATEMENT SUMMARY

CHERYL E. JOHNSON, RTA
TAX ASSESSOR-COLLECTOR
722 Moody
Galveston, TX 77550
409-766-2481, 1-877-766-2284

Certified Owner:

VALENZUELA A ROBERTO
2311 HOLLLYWOOD
DICKINSON, TX 77539

Legal Description:

ABST 19 PERRY & AUSTIN LOT 15 BLK 3 O-L
154-155 FRANK IMITE S-D

Account No: 4115-0003-0015-000 **Appr. Dist. No.:** R164747

Legal Acres: .1580
Parcel Address: 2315 HOLLYWOOD ST

As of Date: 08/31/2013

Print Date: 07/03/2013 **Printed By:** ROBINSON_G

Year	Tax Units	Remaining Levy	IF PAID BY END OF MONTH AUGUST 2013 Penalty Interest	Total	IF PAID BY END OF MONTH SEPTEMBER 2013 Penalty Interest	Total	IF PAID BY END OF MONTH OCTOBER 2013 Penalty Interest	Total
2009	1 2 211 336 605 901	$129.35	$111.26	$240.61	$112.78	$242.13	$114.34	$243.69
2010	1 2 211 336 605 901	$208.42	$149.23	$357.65	$151.74	$360.16	$154.22	$362.64
2011	1 2 211 336 605 901	$207.58	$118.74	$326.32	$121.24	$328.82	$123.72	$331.30
2012	1 2 211 336 605 901	$206.03	$88.19	$294.22	$90.66	$296.69	$93.12	$299.15
TOTAL AMOUNT DUE:		**$751.38**	$467.42	**$1,218.80**	$476.42	**$1,227.80**	$485.40	**$1,236.78**

Tax Unit Codes:

1	GALVESTON CO	**2**	ROAD & FLOOD	**211**	DICKINSON ISD	**336**	CITY DICKINSON	**605**	MAINLAND COLL
901	WCID NO. 1								

Pay your property taxes online by visiting http://www.galcotax.com
IF YOU ARE 65 YEARS OF AGE OR OLDER OR ARE DISABLED AND THE PROPERTY DESCRIBED IN THIS DOCUMENT IS YOUR RESIDENCE HOMESTEAD, YOU SHOULD CONTACT THE APPRAISAL DISTRICT REGARDING ANY ENTITLEMENT YOU MAY HAVE TO A POSTPONEMENT IN THE PAYMENT OF THESE TAXES.

PLEASE CUT AT THE DOTTED LINE AND RETURN THIS PORTION WITH YOUR PAYMENT.

15.1.194

Print Date: 07/03/2013

Appr. Dist. No.: R164747

PLEASE NOTE YOUR ACCOUNT NUMBER ON YOUR CHECK AND MAKE CHECKS PAYABLE TO:

Galveston County Tax Office
722 Moody
Galveston, Texas 77550

4115000300150000

If Paid By	Amount Due
AUG 2013	$1,218.80
SEP 2013	$1,227.80
OCT 2013	$1,236.78

Amount Paid: $_____.__

4115-0003-0015-000

VALENZUELA A ROBERTO
2311 HOLLLYWOOD
DICKINSON, TX 77539

000000R164747 0000121880 0000122780 0000123678 0000123678 8

DELINQUENT TAX STATEMENT SUMMARY

CHERYL E. JOHNSON, RTA
TAX ASSESSOR-COLLECTOR
722 Moody
Galveston, TX 77550
409-766-2481, 1-877-766-2284

Certified Owner:

VALENZUELA A ROBERTO
2311 HOLLLYWOOD
DICKINSON, TX 77539

Legal Description:

ABST 19 PERRY & AUSTIN LOT 16 BLK 3 W
1/2 TRS 154-155 FRANK IMITE S-D

Account No: 4115-0003-0016-000 **Appr. Dist. No.:** R164748

Legal Acres: .1580
Parcel Address: 2311 HOLLYWOOD ST

As of Date: 08/31/2013

Print Date: 07/02/2013 **Printed By:** ROBINSON_G

Year	Tax Units	Remaining Levy	IF PAID BY END OF MONTH AUGUST 2013		IF PAID BY END OF MONTH SEPTEMBER 2013		IF PAID BY END OF MONTH OCTOBER 2013	
			Penalty Interest	Total	Penalty Interest	Total	Penalty Interest	Total
2009	1 2 211 336 605 901	$129.35	$111.26	$240.61	$112.78	$242.13	$114.34	$243.69
2010	1 2 211 336 605 901	$208.42	$149.23	$357.65	$151.74	$360.16	$154.22	$362.64
2011	1 2 211 336 605 901	$207.58	$118.74	$326.32	$121.24	$328.82	$123.72	$331.30
2012	1 2 211 336 605 901	$206.03	$88.19	$294.22	$90.66	$296.69	$93.12	$299.15
TOTAL AMOUNT DUE:		**$751.38**	$467.42	**$1,218.80**	$476.42	**$1,227.80**	$485.40	**$1,236.78**

Tax Unit Codes:

1 GALVESTON CO **2** ROAD & FLOOD **211** DICKINSON ISD **336** CITY DICKINSON **605** MAINLAND COLL
901 WCID NO. 1

Pay your property taxes online by visiting http://www.galcotax.com
IF YOU ARE 65 YEARS OF AGE OR OLDER OR ARE DISABLED AND THE PROPERTY DESCRIBED IN THIS DOCUMENT IS YOUR RESIDENCE HOMESTEAD, YOU SHOULD CONTACT THE APPRAISAL DISTRICT REGARDING ANY ENTITLEMENT YOU MAY HAVE TO A POSTPONEMENT IN THE PAYMENT OF THESE TAXES.

PLEASE CUT AT THE DOTTED LINE AND RETURN THIS PORTION WITH YOUR PAYMENT.

Print Date: 07/02/2013

15.1.194

Appr. Dist. No.: R164748

PLEASE NOTE YOUR ACCOUNT NUMBER ON YOUR CHECK AND MAKE CHECKS PAYABLE TO:

Galveston County Tax Office
722 Moody
Galveston, Texas 77550

4115000300160000

If Paid By	Amount Due
AUG 2013	$1,218.80
SEP 2013	$1,227.80
OCT 2013	$1,236.78
Amount Paid:	$_____

4115-0003-0016-000

VALENZUELA A ROBERTO
2311 HOLLLYWOOD
DICKINSON, TX 77539

000000R164748 0000121880 0000122780 0000123678 0000123678 6

DISCLAIMER: This map is provided solely as a courtesy by the Galveston County Tax Office. No warranties or representations of any kind express or implied are made by the Galveston County Tax Office as to any inaccuracies or errors contained herein. Furthermore, GCTO hereby disclaims all representations and warranties. The decision to purchase or or not purchase a property at Sheriff Sale should not be made in reliance upon this map. Any errors, omission, mistakes or inaccuracies contained on said map shall not constitute a valid basis for invalidating, cancelling or repudiating the sale of a property.

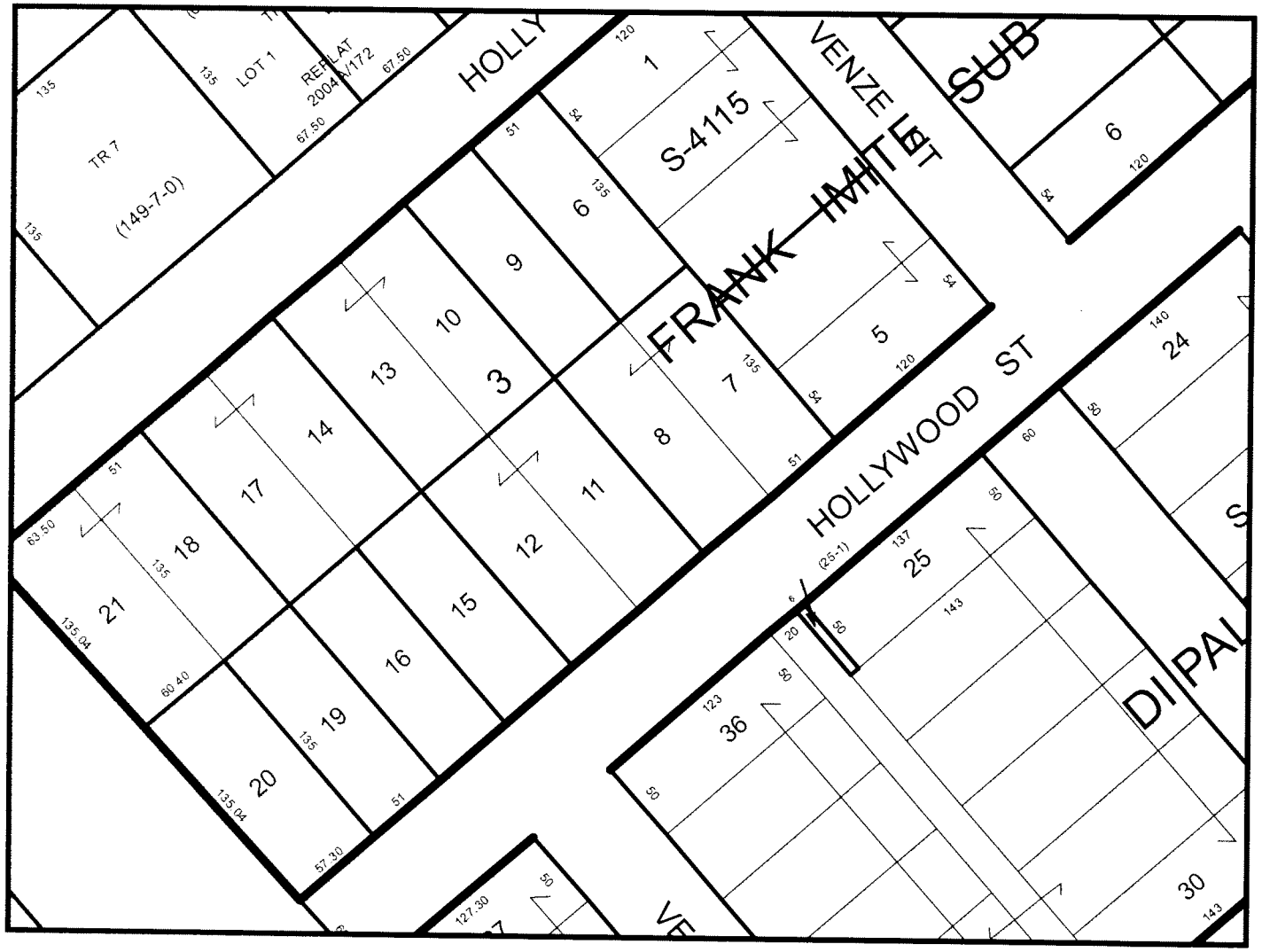

NOTE: Any assistance needed in locating property on this map may be acquired from the Mapping Department of the Galveston Central Appraisal District, 9850 Emmett F. Lowry Expressway, Texas City, Texas 77591. They can also be reached at 1-866-277-4725. If you want to find this map online, please visit **www.galvestoncad.org**. and on the left hand side click **"PDF Map Index."**

SHERIFF SALES
(Real Estate)

Galveston County, et al

In the District Court of Galveston County, Texas 10th Judicial District

VS. **Cause # 08TX0483**

Tommy M. Fritz, et al

By virtue of an Order of Sale directed to me in the above entitled cause number from the clerk of the 10th District Court, and for the County aforesaid, dated the **25th** day of **June 2013**, I have, on the **25th** day of **June 2013**, levied upon, and will proceed to sell, without appraisement, for cash, to the highest bidder to sell, without appraisement, for cash, to the highest and best bidder.

On the first Tuesday in **August 2013**, that being the **6th** day of August 2013, at Public Auction, at the Galveston County Courthouse in the Commissioner's Courtroom, located at 722 Moody, Galveston, Texas between the hours of 10:00 a.m. and 4:00 p.m., all the right, title and interest of;

Tommy M. Fritz and First Select, Inc. c/o James H. Hull & Associates, P.C.

in and to the following described **Real Estate**, to-wit:

Account #: 1295-0019-0019-000

Legal Description

LOTS NINETEEN (19) THRU TWENTY-THREE (23), BLOCK NINETEEN (19), BACLIFF, GALVESTON COUNTY, TEXAS, SAID PROPERTY DESCRIBED MORE PARTICULARLY IN THE INSTRUMENT RECORDED IN VOLUME 2569, PAGE 884, IN THE OFFICIAL DEED RECORDS OF GALVESTON COUNTY, TEXAS

Address/Location per GCAD:4209 BRUCE STREET, BACLIFF

Henry Trochesset, Sheriff of Galveston County, Texas

By _____ Deputy

Captain, Douglas Hudson

Galveston July the 5th, A.D. 2013

DELINQUENT TAX STATEMENT SUMMARY

CHERYL E. JOHNSON, RTA
TAX ASSESSOR-COLLECTOR
722 Moody
Galveston, TX 77550
409-766-2481, 1-877-766-2284

Certified Owner:

FRITZ M TOMMY
4209 BRUCE ST
BACLIFF, TX 77518

Legal Description:

ABST 154 S G MCCLENNY LOTS 19 THRU 23
BLK 19 BACLIFF

Account No: 1295-0019-0019-000 **Appr. Dist. No.:** R203986

Legal Acres: .2860
Parcel Address: 4209 BRUCE ST

As of Date: 08/31/2013

Print Date: 07/02/2013 **Printed By:** ROBINSON_G

Year	Tax Units	Remaining Levy	IF PAID BY END OF MONTH AUGUST 2013		IF PAID BY END OF MONTH SEPTEMBER 2013		IF PAID BY END OF MONTH OCTOBER 2013	
			Penalty Interest	Total	Penalty Interest	Total	Penalty Interest	Total
2003	605 704	$93.37	$150.37	$243.74	$151.44	$244.81	$152.53	$245.90
2004	605 704	$111.25	$163.82	$275.07	$165.09	$276.34	$166.38	$277.63
2005	1 2 211 605 704	$1,419.49	$2,021.41	$3,440.90	$2,038.37	$3,457.86	$2,055.33	$3,474.82
2006	1 2 211 605 704	$1,430.54	$1,833.24	$3,263.78	$1,850.33	$3,280.87	$1,867.41	$3,297.95
2007	1 2 211 605 704	$1,265.68	$1,439.47	$2,705.15	$1,454.56	$2,720.24	$1,469.70	$2,735.38
2008	1 2 211 605 704	$1,288.62	$1,281.49	$2,570.11	$1,296.86	$2,585.48	$1,312.28	$2,600.90
2009	1 2 211 605 704	$1,332.01	$1,133.23	$2,465.24	$1,149.13	$2,481.14	$1,165.05	$2,497.06
2010	1 2 211 605 704	$1,341.73	$950.32	$2,292.05	$966.35	$2,308.08	$982.38	$2,324.11
2011	1 2 211 605 704	$1,337.29	$755.45	$2,092.74	$771.41	$2,108.70	$787.38	$2,124.67
2012	1 2 211 605 704	$1,328.48	$559.93	$1,888.41	$575.78	$1,904.26	$591.66	$1,920.14
TOTAL AMOUNT DUE:		**$10,948.46**	$10,288.73	**$21,237.19**	$10,419.32	**$21,367.78**	$10,550.10	**$21,498.56**

Tax Unit Codes:

1 GALVESTON CO **2** ROAD & FLOOD **211** DICKINSON ISD **605** MAINLAND COLL **704** BACLIFF (MUD)

Pay your property taxes online by visiting http://www.galcotax.com
IF YOU ARE 65 YEARS OF AGE OR OLDER OR ARE DISABLED AND THE PROPERTY DESCRIBED IN THIS DOCUMENT IS YOUR RESIDENCE HOMESTEAD, YOU SHOULD CONTACT THE APPRAISAL DISTRICT REGARDING ANY ENTITLEMENT YOU MAY HAVE TO A POSTPONEMENT IN THE PAYMENT OF THESE TAXES.

PLEASE CUT AT THE DOTTED LINE AND RETURN THIS PORTION WITH YOUR PAYMENT.

15.1.194

Print Date: 07/02/2013

Appr. Dist. No.: R203986

PLEASE NOTE YOUR ACCOUNT NUMBER ON YOUR CHECK AND MAKE CHECKS PAYABLE TO:

Galveston County Tax Office
722 Moody
Galveston, Texas 77550

1295001900190000

If Paid By	Amount Due
AUG 2013	$21,237.19
SEP 2013	$21,367.78
OCT 2013	$21,498.56
Amount Paid:	$_____

1295-0019-0019-000

FRITZ M TOMMY
4209 BRUCE ST
BACLIFF, TX 77518

000000R203986 0002123719 0002136778 0002149856 0002149856 9

DISCLAIMER: This map is provided solely as a courtesy by the Galveston County Tax Office. No warranties or representations of any kind express or implied are made by the Galveston County Tax Office as to any inaccuracies or errors contained herein. Furthermore, GCTO hereby disclaims all representations and warranties. The decision to purchase or or not purchase a property at Sheriff Sale should not be made in reliance upon this map. Any errors, omission, mistakes or inaccuracies contained on said map shall not constitute a valid basis for invalidating, cancelling or repudiating the sale of a property.

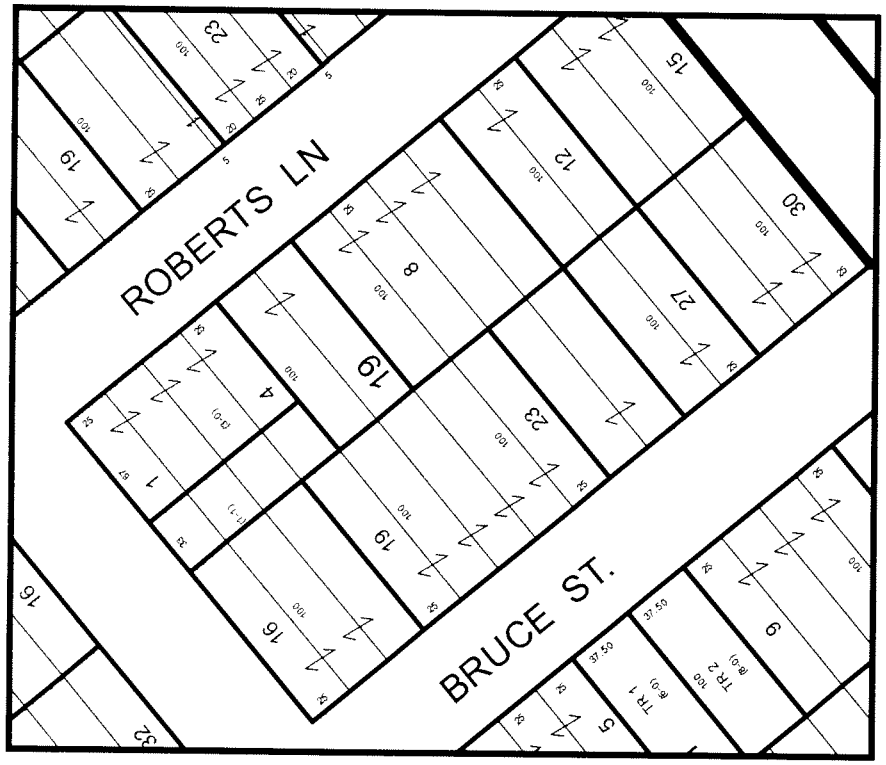

NOTE: Any assistance needed in locating property on this map may be acquired from the Mapping Department of the Galveston Central Appraisal District, 9850 Emmett F. Lowry Expressway, Texas City, Texas 77591. They can also be reached at 1-866-277-4725. If you want to find this map online, please visit **www.galvestoncad.org**. and on the left hand side click **"PDF Map Index."**

SHERIFF SALES
(Real Estate)

Galveston County, et al

In the District Court of Galveston County, Texas 405th Judicial District

vs. **Cause # 08TX0595**

Virginia R. Dunn, aka Virginia Renay Dunn

By virtue of an Order of Sale directed to me in the above entitled cause number from the clerk of the 405th District Court, and for the County aforesaid, dated the **13th** day of **June 2013**, I have, on the **25th** day of **June 2013**, levied upon, and will proceed to sell, without appraisement, for cash, to the highest bidder to sell, without appraisement, for cash, to the highest and best bidder.

On the first Tuesday in **August 2013**, that being the **6th** day of August 2013, at Public Auction, at the Galveston County Courthouse in the Commissioner's Courtroom, located at 722 Moody, Galveston, Texas between the hours of 10:00 a.m. and 4:00 p.m., all the right, title and interest of;

Virginia R. Dunn aka Virginia Renay Dunn, William R. Dawson, Ardel S. Dawson and U.S. Small Business Administration
in and to the following described **Real Estate**, to-wit:

Account #: 1415-0000-0009-002

Legal Description

A TRACT OR PARCEL OF LAND OUT OF LOT NINE (9), BAYCREST 2ND ADDITION, GALVESTON COUNTY, TEXAS, SAID PROPERTY BEING .3030 ACRES MORE OR LESS, AND BEING MORE PARTICULARLY DESCRIBED IN THE INSTRUMENT RECORDED AT CLERKS FILE NUMBER 2002047296 IN THE OFFICIAL DEED RECORDS OF GALVESTON COUNTY, TEXAS
Address/Location per GCAD:146 DONNA LANE, BACLIFF

Henry Trochesset, Sheriff of Galveston County, Texas
By _____ Deputy
Captain, Douglas Hudson

Galveston July the 5th, A.D. 2013

DELINQUENT TAX STATEMENT SUMMARY

CHERYL E. JOHNSON, RTA
TAX ASSESSOR-COLLECTOR
722 Moody
Galveston, TX 77550
409-766-2481, 1-877-766-2284

Certified Owner:

COX CHARLES
PO BOX 896
BACLIFF, TX 77518

Legal Description:

ABST 88 ANTHONY HATCH 100 FT X 132.1 FT
S-D LOT 9 BAYCREST 2ND ADDN & IMPS

Account No: 1415-0000-0009-002 **Appr. Dist. No.:** R185037

Legal Acres: .3030
Parcel Address: 146 DONNA LN

As of Date: 08/31/2013

Print Date: 07/02/2013 **Printed By:** ROBINSON_G

Year	Tax Units	Remaining Levy	IF PAID BY END OF MONTH AUGUST 2013		IF PAID BY END OF MONTH SEPTEMBER 2013		IF PAID BY END OF MONTH OCTOBER 2013	
			Penalty Interest	Total	Penalty Interest	Total	Penalty Interest	Total
2006	1 2 211 605 704	$1,074.89	$978.15	$2,053.04	$988.89	$2,063.78	$999.65	$2,074.54
2007	1 2 211 605 704	$1,004.69	$1,115.50	$2,120.19	$1,127.47	$2,132.16	$1,139.45	$2,144.14
2008	1 2 211 605 704	$622.24	$618.80	$1,241.04	$626.21	$1,248.45	$633.67	$1,255.91
2009	1 2 211 605 704	$1,370.52	$1,165.99	$2,536.51	$1,182.36	$2,552.88	$1,198.74	$2,569.26
2010	1 2 211 605 704	$1,380.52	$977.79	$2,358.31	$994.26	$2,374.78	$1,010.77	$2,391.29
2011	1 2 211 605 704	$1,375.95	$777.27	$2,153.22	$793.71	$2,169.66	$810.15	$2,186.10
2012	1 2 211 605 704	$1,366.89	$576.12	$1,943.01	$592.44	$1,959.33	$608.77	$1,975.66
TOTAL AMOUNT DUE:		**$8,195.70**	$6,209.62	**$14,405.32**	$6,305.34	**$14,501.04**	$6,401.20	**$14,596.90**

Tax Unit Codes:

1 GALVESTON CO **2** ROAD & FLOOD **211** DICKINSON ISD **605** MAINLAND COLL **704** BACLIFF (MUD)

Pay your property taxes online by visiting http://www.galcotax.com
IF YOU ARE 65 YEARS OF AGE OR OLDER OR ARE DISABLED AND THE PROPERTY DESCRIBED IN THIS DOCUMENT IS YOUR RESIDENCE HOMESTEAD, YOU SHOULD CONTACT THE APPRAISAL DISTRICT REGARDING ANY ENTITLEMENT YOU MAY HAVE TO A POSTPONEMENT IN THE PAYMENT OF THESE TAXES.

PLEASE CUT AT THE DOTTED LINE AND RETURN THIS PORTION WITH YOUR PAYMENT.

15.1.194

Print Date: 07/02/2013

Appr. Dist. No.: R185037

PLEASE NOTE YOUR ACCOUNT NUMBER ON YOUR CHECK AND MAKE CHECKS PAYABLE TO:

Galveston County Tax Office
722 Moody
Galveston, Texas 77550

1415000000009002

If Paid By	Amount Due
AUG 2013	$14,405.32
SEP 2013	$14,501.04
OCT 2013	$14,596.90

Amount Paid: $_____.__

1415-0000-0009-002

COX CHARLES
PO BOX 896
BACLIFF, TX 77518

000000R185037 0001440532 0001450104 0001459690 0001459690 5

DISCLAIMER: This map is provided solely as a courtesy by the Galveston County Tax Office. No warranties or representations of any kind express or implied are made by the Galveston County Tax Office as to any inaccuracies or errors contained herein. Furthermore, GCTO hereby disclaims all representations and warranties. The decision to purchase or or not purchase a property at Sheriff Sale should not be made in reliance upon this map. Any errors, omission, mistakes or inaccuracies contained on said map shall not constitute a valid basis for invalidating, cancelling or repudiating the sale of a property.

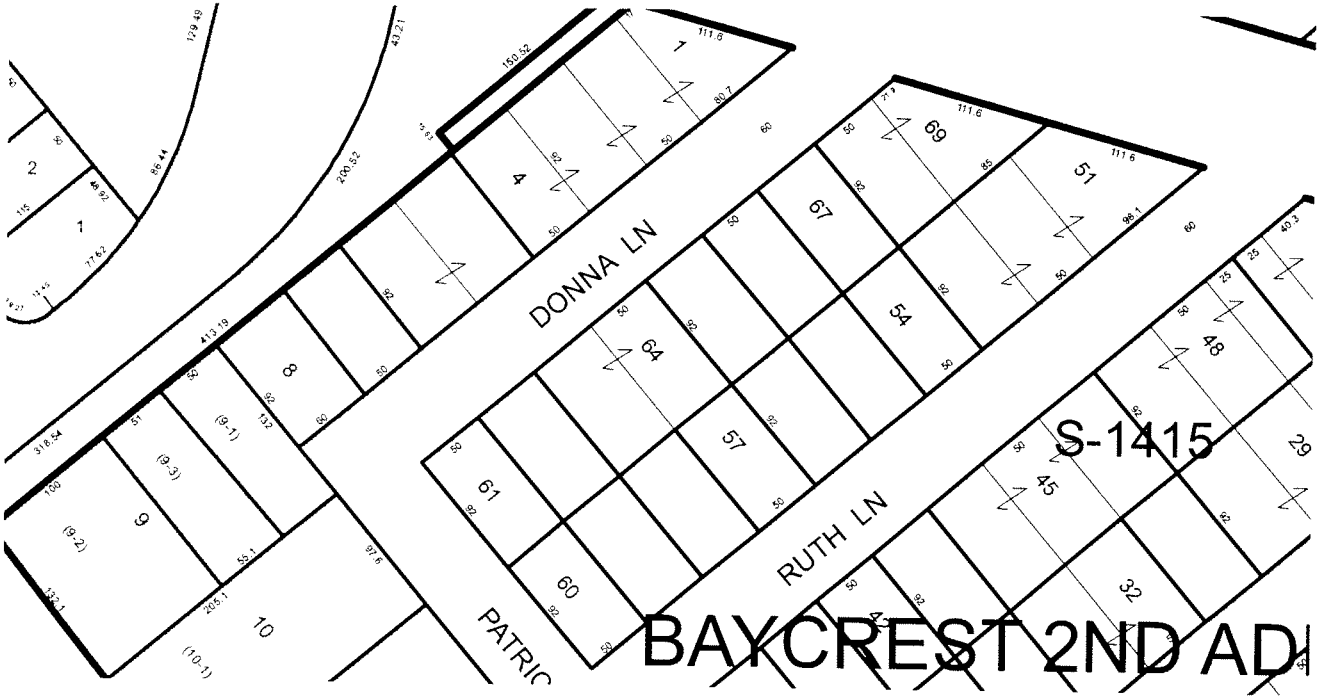

NOTE: Any assistance needed in locating property on this map may be acquired from the Mapping Department of the Galveston Central Appraisal District, 9850 Emmett F. Lowry Expressway, Texas City, Texas 77591. They can also be reached at 1-866-277-4725. If you want to find this map online, please visit **www.galvestoncad.org**. and on the left hand side click **"PDF Map Index."**

SHERIFF SALES
(Real Estate)

Galveston County, et al

In the District Court of Galveston County, Texas 10th Judicial District

vs. **Cause # 08TX0827**

Carole M. Cox, etc, et al

By virtue of an Order of Sale directed to me in the above entitled cause number from the clerk of the 10th District Court, and for the County aforesaid, dated the **25th** day of **June 2013**, I have, on the **25th** day of **June 2013**, levied upon, and will proceed to sell, without appraisement, for cash, to the highest bidder to sell, without appraisement, for cash, to the highest and best bidder.

On the first Tuesday in **August 2013**, that being the **6th** day of August 2013, at Public Auction, at the Galveston County Courthouse in the Commissioner's Courtroom, located at 722 Moody, Galveston, Texas between the hours of 10:00 a.m. and 4:00 p.m., all the right, title and interest of;

Carole M. Cox aka Carole Trammell aka Michelle Trammell aka Carole Michelle Trammell, Kevin Trammell, Billy Wayne Rogers aka Wayne Rogers, Grocery Supply Company, Gloria C. Rogers, Department of the Treasury and Texas First Bank
in and to the following described **Real Estate**, to-wit:

Account #: 5560-0001-0044-002

Legal Description

SOUTH ONE-HALF (S 1/2) OF LOT FOURTY-FOUR (44-2), BLOCK ONE (1), PALM BEACH, GALVESTON COUNTY, TEXAS, SAID PROPERTY BEING MORE PARTICULARLY DESCIRBED IN THE INSTRUMENT RECORDED IN FILM CODE #005-36-2518 IN THE OFFICIAL DEED RECORDS OF GALVESTON COUNTY, TEXAS

Address/Location per GCAD:3827 LAS PALMAS BLVD., GALVESTON

Henry Trochesset, Sheriff of Galveston County, Texas

By _____ Deputy

Captain, Douglas Hudson

Galveston July the 5th, A.D. 2013

DELINQUENT TAX STATEMENT SUMMARY

CHERYL E. JOHNSON, RTA
TAX ASSESSOR-COLLECTOR
722 Moody
Galveston, TX 77550
409-766-2481, 1-877-766-2284

Certified Owner:

COX CAROLE M
AKA CAROLE TRAMMELL
3827 LAS PALMAS ST
GALVESTON, TX 77554-8812

Legal Description:

ABST 121 PAGE 40 S 1/2 OF LOT 44 (44-2)
BLK 1 PALM BEACH

Account No: 5560-0001-0044-002

Appr. Dist. No.: R122723

Legal Acres: .0880

Parcel Address: 3827 LAS PALMAS BLVD

As of Date: 08/31/2013

Print Date: 07/02/2013 **Printed By:** ROBINSON_G

Year	Tax Units	Remaining Levy	IF PAID BY END OF MONTH AUGUST 2013		IF PAID BY END OF MONTH SEPTEMBER 2013		IF PAID BY END OF MONTH OCTOBER 2013	
			Penalty Interest	Total	Penalty Interest	Total	Penalty Interest	Total
2002	1 2 210 330 601	$49.20	$86.03	$135.23	$86.59	$135.79	$87.15	$136.35
2003	1 2 210 330 601	$541.44	$871.99	$1,413.43	$878.22	$1,419.66	$884.45	$1,425.89
2004	1 2 210 330 601	$582.97	$858.42	$1,441.39	$865.12	$1,448.09	$871.82	$1,454.79
2005	1 2 210 330 601	$659.13	$946.50	$1,605.63	$954.42	$1,613.55	$962.32	$1,621.45
2006	1 2 210 330 601	$688.85	$889.98	$1,578.83	$898.28	$1,587.13	$906.52	$1,595.37
2007	1 2 210 330 601	$681.71	$782.61	$1,464.32	$790.79	$1,472.50	$798.96	$1,480.67
2008	1 2 210 330 601	$773.03	$776.13	$1,549.16	$785.39	$1,558.42	$794.70	$1,567.73
2009	1 2 210 330 601	$818.46	$703.88	$1,522.34	$713.70	$1,532.16	$723.52	$1,541.98
2010	1 2 210 330 601	$834.79	$597.71	$1,432.50	$607.73	$1,442.52	$617.74	$1,452.53
2011	1 2 210 330 601	$832.02	$475.90	$1,307.92	$485.89	$1,317.91	$495.88	$1,327.90
2012	1 2 210 330 601	$826.82	$353.88	$1,180.70	$363.79	$1,190.61	$373.71	$1,200.53
TOTAL AMOUNT DUE:		**$7,288.42**	$7,343.03	**$14,631.45**	$7,429.92	**$14,718.34**	$7,516.77	**$14,805.19**

Tax Unit Codes:

1 GALVESTON CO **2** ROAD & FLOOD **210** GALVESTON ISD **330** GALV CITY
601 GALVESTON COMM COLLEGE DIST

Pay your property taxes online by visiting http://www.galcotax.com

PLEASE CUT AT THE DOTTED LINE AND RETURN THIS PORTION WITH YOUR PAYMENT.

15.1.194

Print Date: 07/02/2013

Appr. Dist. No.: R122723

PLEASE NOTE YOUR ACCOUNT NUMBER ON YOUR CHECK AND MAKE CHECKS PAYABLE TO:

Galveston County Tax Office
722 Moody
Galveston, Texas 77550

5560000010044002

If Paid By	Amount Due
AUG 2013	$14,631.45
SEP 2013	$14,718.34
OCT 2013	$14,805.19

Amount Paid: $_____.__

5560-0001-0044-002

COX CAROLE M
AKA CAROLE TRAMMELL
3827 LAS PALMAS ST
GALVESTON, TX 77554-8812

000000R122723 0001463145 0001471834 0001480519 0001480519 4

DELINQUENT TAX STATEMENT SUMMARY

CHERYL E. JOHNSON, RTA
TAX ASSESSOR-COLLECTOR
722 Moody
Galveston, TX 77550
409-766-2481, 1-877-766-2284

Certified Owner:

COX CAROLE M
AKA CAROLE TRAMMELL
3827 LAS PALMAS ST
GALVESTON, TX 77554-8812

Legal Description:

ABST 121 PAGE 40 S 1/2 OF LOT 44 (44-2)
BLK 1 PALM BEACH

Account No: 5560-0001-0044-002

Appr. Dist. No.: R122723

Legal Acres: .0880
Parcel Address: 3827 LAS PALMAS BLVD

As of Date: 08/31/2013

Print Date: 07/02/2013 **Printed By:** ROBINSON_G

Year	Tax Units	Remaining Levy	IF PAID BY END OF MONTH AUGUST 2013			IF PAID BY END OF MONTH SEPTEMBER 2013			IF PAID BY END OF MONTH OCTOBER 2013		
			Penalty	Interest	Total	Penalty	Interest	Total	Penalty	Interest	Total

IF YOU ARE 65 YEARS OF AGE OR OLDER OR ARE DISABLED AND THE PROPERTY DESCRIBED IN THIS DOCUMENT IS YOUR RESIDENCE HOMESTEAD, YOU SHOULD CONTACT THE APPRAISAL DISTRICT REGARDING ANY ENTITLEMENT YOU MAY HAVE TO A POSTPONEMENT IN THE PAYMENT OF THESE TAXES.

Exemptions: HOM

PLEASE CUT AT THE DOTTED LINE AND RETURN THIS PORTION WITH YOUR PAYMENT.

15.1.194

Print Date: 07/02/2013

Appr. Dist. No.: R122723

PLEASE NOTE YOUR ACCOUNT NUMBER ON YOUR CHECK AND MAKE CHECKS PAYABLE TO:

Galveston County Tax Office
722 Moody
Galveston, Texas 77550

5560000100440 02

If Paid By	Amount Due
AUG 2013	$14,631.45
SEP 2013	$14,718.34
OCT 2013	$14,805.19

Amount Paid: $_____.___

5560-0001-0044-002

COX CAROLE M
AKA CAROLE TRAMMELL
3827 LAS PALMAS ST
GALVESTON, TX 77554-8812

000000R122723 0001463145 0001471834 0001480519 0001480519 4

DISCLAIMER: This map is provided solely as a courtesy by the Galveston County Tax Office. No warranties or representations of any kind express or implied are made by the Galveston County Tax Office as to any inaccuracies or errors contained herein. Furthermore, GCTO hereby disclaims all representations and warranties. The decision to purchase or or not purchase a property at Sheriff Sale should not be made in reliance upon this map. Any errors, omission, mistakes or inaccuracies contained on said map shall not constitute a valid basis for invalidating, cancelling or repudiating the sale of a property.

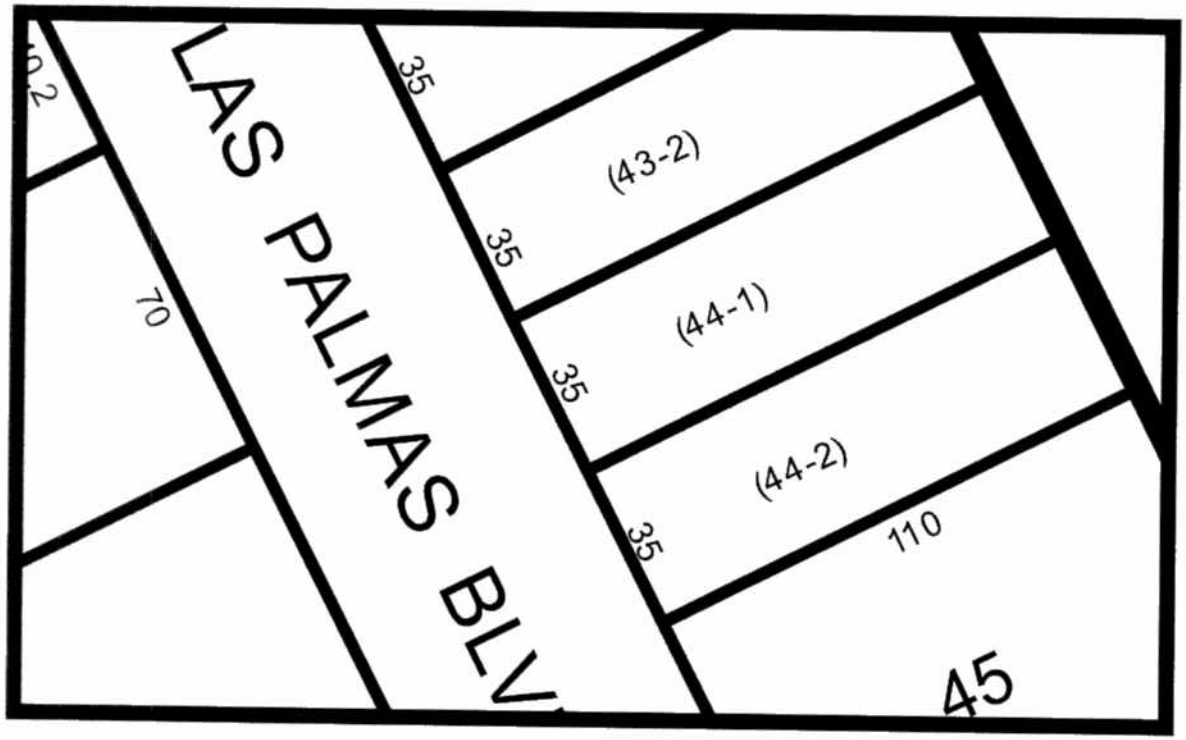

NOTE: Any assistance needed in locating property on this map may be acquired from the Mapping Department of the Galveston Central Appraisal District, 9850 Emmett F. Lowry Expressway, Texas City, Texas 77591. They can also be reached at 1-866-277-4725. If you want to find this map online, please visit **www.galvestoncad.org**. and on the left hand side click **"PDF Map Index."**

SHERIFF SALES
(Real Estate)

Galveston County, et al

In the District Court of Galveston County, Texas 405th Judicial District

vs. **Cause # 10TX0223**

Alex Ramirez, et al

By virtue of an Order of Sale directed to me in the above entitled cause number from the clerk of the 405th District Court, and for the County aforesaid, dated the **25th** day of **June 2013**, I have, on the **25th** day of **June 2013**, levied upon, and will proceed to sell, without appraisement, for cash, to the highest bidder to sell, without appraisement, for cash, to the highest and best bidder.

On the first Tuesday in **August 2013**, that being the **6th** day of August 2013, at Public Auction, at the Galveston County Courthouse in the Commissioner's Courtroom, located at 722 Moody, Galveston, Texas between the hours of 10:00 a.m. and 4:00 p.m., all the right, title and interest of;

Alex Ramirez, Reba Ramirez and Alejandro Ramirez, III

in and to the following described **Real Estate**, to-wit:

Account #: 7435-0000-0002-000

Legal Description

LOT TWO (2), WENTZEL ADDITION, TEXAS, SAID PROPERTY DESCRIBED MORE PARTICULARLY IN THE INSTRUMENT RECORDED AT VOLUME 2551, PAGE 417 IN THE OFFICIAL DEED RECORDS OF GALVESTON COUNTY, TEXAS

Address/Location per GCAD:2324 MAIN, LA MARQUE

Henry Trochesset, Sheriff of Galveston County, Texas

By _____ Deputy

Captain, Douglas Hudson

Galveston July the 5th, A.D. 2013

DELINQUENT TAX STATEMENT SUMMARY

CHERYL E. JOHNSON, RTA
TAX ASSESSOR-COLLECTOR
722 Moody
Galveston, TX 77550
409-766-2481, 1-877-766-2284

Certified Owner:

RAMIREZ ALEX & REBA
16802 TOWER RIDGE
FRIENDSWOOD, TX 77546-4977

Legal Description:
ABST 150 PAGE 4 LOT 2 WENTZEL ADDN

Account No: 7435-0000-0002-000 **Appr. Dist. No.:** R200089

Legal Acres: .2940
Parcel Address: 2324 MAIN

As of Date: 08/31/2013

Print Date: 07/02/2013 **Printed By:** ROBINSON_G

Year	Tax Units	Remaining Levy	IF PAID BY END OF MONTH AUGUST 2013		IF PAID BY END OF MONTH SEPTEMBER 2013		IF PAID BY END OF MONTH OCTOBER 2013	
			Penalty Interest	Total	Penalty Interest	Total	Penalty Interest	Total
2007	1 2 215 332 402 605	$1,104.74	$1,248.81	$2,353.55	$1,261.97	$2,366.71	$1,275.13	$2,379.87
2008	1 2 215 332 402 605	$1,100.49	$1,086.79	$2,187.28	$1,099.86	$2,200.35	$1,112.97	$2,213.46
2009	1 2 215 332 402 605	$1,125.80	$951.38	$2,077.18	$964.77	$2,090.57	$978.18	$2,103.98
2010	1 2 215 332 402 605	$95.94	$67.39	$163.33	$68.50	$164.44	$69.67	$165.61
2011	1 2 215 332 402 605	$95.63	$53.50	$149.13	$54.62	$150.25	$55.79	$151.42
2012	1 2 215 332 402 605	$94.24	$38.21	$132.45	$39.31	$133.55	$40.45	$134.69
TOTAL AMOUNT DUE:		**$3,616.84**	$3,446.08	**$7,062.92**	$3,489.03	**$7,105.87**	$3,532.19	**$7,149.03**

Tax Unit Codes:

1 GALVESTON CO **2** ROAD & FLOOD **215** LAMARQUE ISD **332** CITY LAMARQUE **402** DRAIN DIST #2
605 MAINLAND COLL

Pay your property taxes online by visiting http://www.galcotax.com
IF YOU ARE 65 YEARS OF AGE OR OLDER OR ARE DISABLED AND THE PROPERTY DESCRIBED IN THIS DOCUMENT IS YOUR RESIDENCE HOMESTEAD, YOU SHOULD CONTACT THE APPRAISAL DISTRICT REGARDING ANY ENTITLEMENT YOU MAY HAVE TO A POSTPONEMENT IN THE PAYMENT OF THESE TAXES.

PLEASE CUT AT THE DOTTED LINE AND RETURN THIS PORTION WITH YOUR PAYMENT.

15.1.194

Print Date: 07/02/2013

Appr. Dist. No.: R200089

PLEASE NOTE YOUR ACCOUNT NUMBER ON YOUR CHECK AND MAKE CHECKS PAYABLE TO:

Galveston County Tax Office
722 Moody
Galveston, Texas 77550

7435000000002000

If Paid By	Amount Due
AUG 2013	$7,062.92
SEP 2013	$7,105.87
OCT 2013	$7,149.03

Amount Paid: $_____.__

7435-0000-0002-000

RAMIREZ ALEX & REBA
16802 TOWER RIDGE
FRIENDSWOOD, TX 77546-4977

000000R200089 0000706292 0000710587 0000714903 0000714903 3

DISCLAIMER: This map is provided solely as a courtesy by the Galveston County Tax Office. No warranties or representations of any kind express or implied are made by the Galveston County Tax Office as to any inaccuracies or errors contained herein. Furthermore, GCTO hereby disclaims all representations and warranties. The decision to purchase or or not purchase a property at Sheriff Sale should not be made in reliance upon this map. Any errors, omission, mistakes or inaccuracies contained on said map shall not constitute a valid basis for invalidating, cancelling or repudiating the sale of a property.

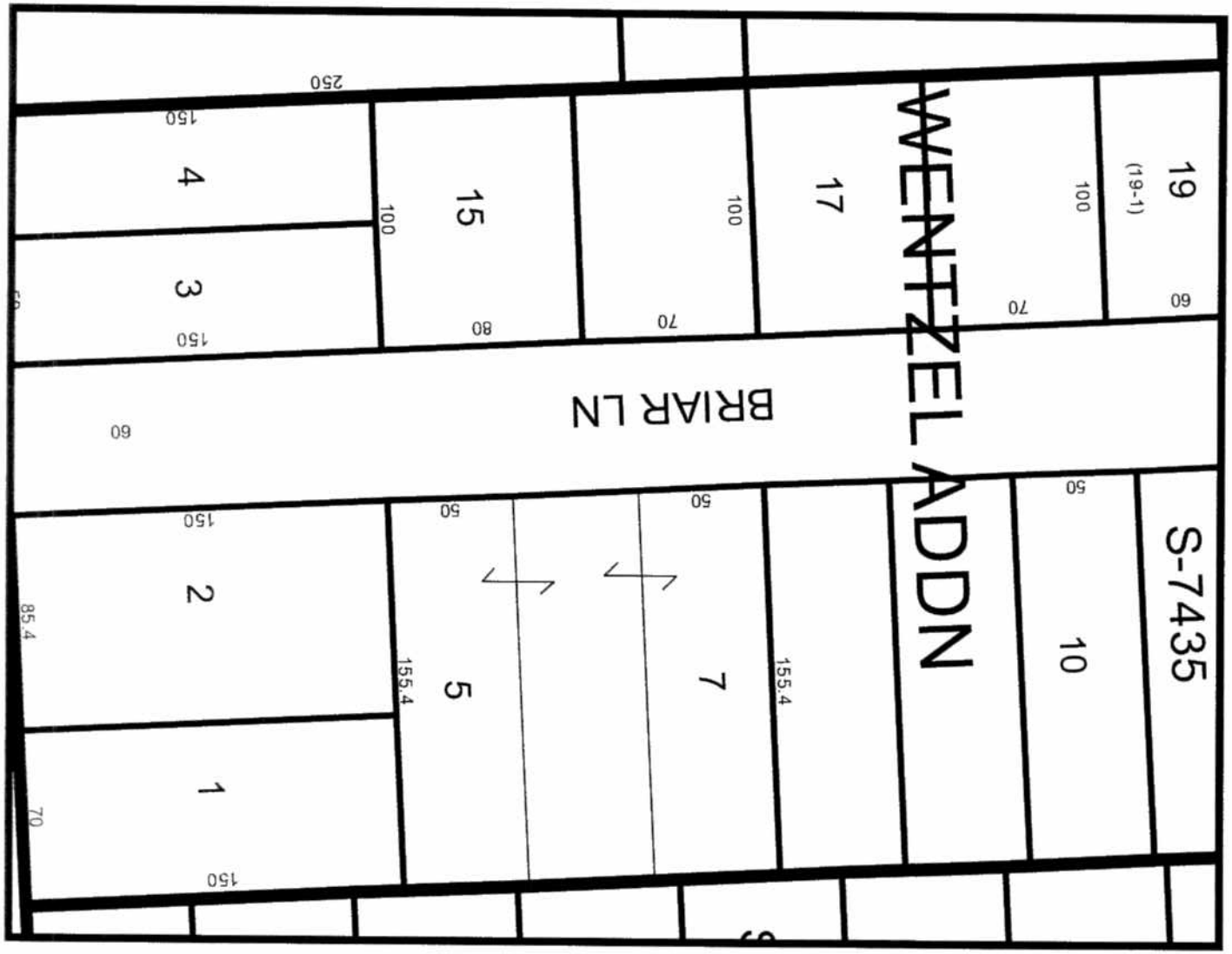

NOTE: Any assistance needed in locating property on this map may be acquired from the Mapping Department of the Galveston Central Appraisal District, 9850 Emmett F. Lowry Expressway, Texas City, Texas 77591. They can also be reached at 1-866-277-4725. If you want to find this map online, please visit **www.galvestoncad.org**. and on the left hand side click **"PDF Map Index."**

SHERIFF SALES
(Real Estate)

Galveston County, et al

In the District Court of
Galveston County, Texas
212th Judicial District

VS. **Cause # 11TX0412**

Gilbert Burgess

By virtue of an Order of Sale directed to me in the above entitled cause number from the clerk of the 212th District Court, and for the County aforesaid, dated the **12th** day of **June 2013**, I have, on the **25th** day of **June 2013**, levied upon, and will proceed to sell, without appraisement, for cash, to the highest bidder to sell, without appraisement, for cash, to the highest and best bidder.

On the first Tuesday in **August 2013**, that being the **6th** day of August 2013, at Public Auction, at the Galveston County Courthouse in the Commissioner's Courtroom, located at 722 Moody, Galveston, Texas between the hours of 10:00 a.m. and 4:00 p.m., all the right, title and interest of;

Gilbert Burgess, Verniki Burgess as Executor of the Estate of Gilbert Burgess

in and to the following described **Real Estate**, to-wit:

Account #: 0126-0001-0000-000

Legal Description

TRACT ONE (1), OUT OF THE H. JAEGER, BEING APPROXIMATELY 0.574 ACRES MORE OR LESS, GALVESTON COUNTY, TEXAS, SAID PROPERTY BEING MORE PARTICULARLY DESCRIBED IN THE INSTRUMENT RECORDED AT FILM CODE #001-56-2370 IN THE OFFICIAL DEED RECORDS OF GALVESTON COUNTY, TEXAS

Address/Location per GCAD:LOT ON OAK S, TEXAS CITY

Henry Trochesset, Sheriff of Galveston County, Texas

By _____ Deputy

Captain, Douglas Hudson

Galveston July the 5th, A.D. 2013

DELINQUENT TAX STATEMENT SUMMARY

CHERYL E. JOHNSON, RTA
TAX ASSESSOR-COLLECTOR
722 Moody
Galveston, TX 77550
409-766-2481, 1-877-766-2284

Certified Owner:

BURGESS GILBERT
22 S OAK ST
TEXAS CITY, TX 77591-4500

Legal Description:

ABST 126 PAGE 1 H JAEGER SUR TR 1 0.574 ACRS

Account No: 0126-0001-0000-000

Appr. Dist. No.: R186259

Legal Acres: .5740

Parcel Address:

As of Date: 08/31/2013

Print Date: 07/02/2013 **Printed By:** ROBINSON_G

Year	Tax Units	Remaining Levy	IF PAID BY END OF MONTH AUGUST 2013 Penalty Interest	Total	IF PAID BY END OF MONTH SEPTEMBER 2013 Penalty Interest	Total	IF PAID BY END OF MONTH OCTOBER 2013 Penalty Interest	Total
1991	1 2 215 331 402 515 605	$66.86	$218.41	$285.27	$219.15	$286.01	$219.94	$286.80
1992	1 2 215 331 402 515 605	$75.26	$235.46	$310.72	$236.29	$311.55	$237.18	$312.44
1993	1 2 215 331 402 605	$74.60	$223.11	$297.71	$223.94	$298.54	$224.80	$299.40
1994	1 2 215 331 402 605	$75.23	$214.59	$289.82	$215.45	$290.68	$216.31	$291.54
1995	1 2 215 331 402 605	$76.38	$207.31	$283.69	$208.22	$284.60	$209.11	$285.49
1996	1 2 215 331 402 605	$76.30	$196.60	$272.90	$197.47	$273.77	$198.35	$274.65
1997	1 2 215 331 402 605	$77.06	$187.91	$264.97	$188.80	$265.86	$189.70	$266.76
1998	1 2 215 331 402 605	$77.57	$178.46	$256.03	$179.34	$256.91	$180.26	$257.83
1999	1 2 215 331 402 605	$78.35	$169.44	$247.79	$170.33	$248.68	$171.23	$249.58
2000	1 2 215 331 402 605	$79.61	$161.16	$240.77	$162.10	$241.71	$163.00	$242.61
2001	1 2 215 331 402 605	$80.32	$151.52	$231.84	$152.46	$232.78	$153.38	$233.70
2002	1 2 215 331 402 605	$83.36	$145.76	$229.12	$146.71	$230.07	$147.68	$231.04

PLEASE CUT AT THE DOTTED LINE AND RETURN THIS PORTION WITH YOUR PAYMENT.

15.1.194

Print Date: 07/02/2013

Appr. Dist. No.: R186259

PLEASE NOTE YOUR ACCOUNT NUMBER ON YOUR CHECK AND MAKE CHECKS PAYABLE TO:

Galveston County Tax Office
722 Moody
Galveston, Texas 77550

* 0 1 2 6 0 0 0 1 0 0 0 0 0 0 0 *

If Paid By	Amount Due
AUG 2013	$4,866.15
SEP 2013	$4,886.10
OCT 2013	$4,906.40

Amount Paid: $_____.__

0126-0001-0000-000

BURGESS GILBERT
22 S OAK ST
TEXAS CITY, TX 77591-4500

000000R186259 0000486615 0000488610 0000490640 0000490640 4

DELINQUENT TAX STATEMENT SUMMARY

CHERYL E. JOHNSON, RTA
TAX ASSESSOR-COLLECTOR
722 Moody
Galveston, TX 77550
409-766-2481, 1-877-766-2284

Certified Owner:

BURGESS GILBERT
22 S OAK ST
TEXAS CITY, TX 77591-4500

Legal Description:
ABST 126 PAGE 1 H JAEGER SUR TR 1 0.574 ACRS

Account No: 0126-0001-0000-000 **Appr. Dist. No.:** R186259

Legal Acres: .5740
Parcel Address:

As of Date: 08/31/2013

Print Date: 07/02/2013 **Printed By:** ROBINSON_G

Year	Tax Units	Remaining Levy	IF PAID BY END OF MONTH AUGUST 2013		IF PAID BY END OF MONTH SEPTEMBER 2013		IF PAID BY END OF MONTH OCTOBER 2013	
			Penalty Interest	Total	Penalty Interest	Total	Penalty Interest	Total
2003	1 2 215 331 402 605	$90.35	$145.52	$235.87	$146.54	$236.89	$147.59	$237.94
2004	1 2 215 331 402 605	$90.17	$132.76	$222.93	$133.81	$223.98	$134.85	$225.02
2005	1 2 215 331 402 605	$89.63	$128.70	$218.33	$129.77	$219.40	$130.89	$220.52
2006	1 2 215 331 402 605	$83.64	$108.06	$191.70	$109.05	$192.69	$110.08	$193.72
2007	1 2 215 331 402 605	$72.92	$83.72	$156.64	$84.58	$157.50	$85.48	$158.40
2008	1 2 215 331 402 605	$72.32	$72.59	$144.91	$73.48	$145.80	$74.35	$146.67
2009	1 2 215 331 402 605	$74.04	$63.66	$137.70	$64.54	$138.58	$65.46	$139.50
2010	1 2 215 331 402 605	$74.36	$53.25	$127.61	$54.12	$128.48	$55.04	$129.40
2011	1 2 215 331 402 605	$74.10	$42.37	$116.47	$43.28	$117.38	$44.17	$118.27
2012	1 2 215 331 402 605	$72.98	$30.38	$103.36	$31.26	$104.24	$32.14	$105.12
TOTAL AMOUNT DUE:		**$1,715.41**	$3,150.74	**$4,866.15**	$3,170.69	**$4,886.10**	$3,190.99	**$4,906.40**

PLEASE CUT AT THE DOTTED LINE AND RETURN THIS PORTION WITH YOUR PAYMENT.

15.1.194

Print Date: 07/02/2013

Appr. Dist. No.: R186259

PLEASE NOTE YOUR ACCOUNT NUMBER ON YOUR CHECK AND MAKE CHECKS PAYABLE TO:

Galveston County Tax Office
722 Moody
Galveston, Texas 77550

0126000100000000

If Paid By	Amount Due
AUG 2013	$4,866.15
SEP 2013	$4,886.10
OCT 2013	$4,906.40

0126-0001-0000-000

Amount Paid: $_____.___

BURGESS GILBERT
22 S OAK ST
TEXAS CITY, TX 77591-4500

000000R186259 0000486615 0000488610 0000490640 0000490640 4

DELINQUENT TAX STATEMENT SUMMARY

CHERYL E. JOHNSON, RTA
TAX ASSESSOR-COLLECTOR
722 Moody
Galveston, TX 77550
409-766-2481, 1-877-766-2284

Certified Owner:

BURGESS GILBERT
22 S OAK ST
TEXAS CITY, TX 77591-4500

Legal Description:

ABST 126 PAGE 1 H JAEGER SUR TR 1 0.574 ACRS

Account No: 0126-0001-0000-000 **Appr. Dist. No.:** R186259

Legal Acres: .5740
Parcel Address:

As of Date: 08/31/2013

Print Date: 07/02/2013 **Printed By:** ROBINSON_G

Year	Tax Units	Remaining Levy	IF PAID BY END OF MONTH AUGUST 2013			IF PAID BY END OF MONTH SEPTEMBER 2013			IF PAID BY END OF MONTH OCTOBER 2013		
			Penalty	Interest	Total	Penalty	Interest	Total	Penalty	Interest	Total

Tax Unit Codes:

1	GALVESTON CO	2	ROAD & FLOOD	215	LAMARQUE ISD	331	TEXAS CITY	402	DRAIN DIST #2
515	CNT CED ED 15	605	MAINLAND COLL						

Pay your property taxes online by visiting http://www.galcotax.com
IF YOU ARE 65 YEARS OF AGE OR OLDER OR ARE DISABLED AND THE PROPERTY DESCRIBED IN THIS DOCUMENT IS YOUR RESIDENCE HOMESTEAD, YOU SHOULD CONTACT THE APPRAISAL DISTRICT REGARDING ANY ENTITLEMENT YOU MAY HAVE TO A POSTPONEMENT IN THE PAYMENT OF THESE TAXES.

PLEASE CUT AT THE DOTTED LINE AND RETURN THIS PORTION WITH YOUR PAYMENT.

15.1.194

Print Date: 07/02/2013

Appr. Dist. No.: R186259

PLEASE NOTE YOUR ACCOUNT NUMBER ON YOUR CHECK AND MAKE CHECKS PAYABLE TO:

Galveston County Tax Office
722 Moody
Galveston, Texas 77550

0126000100000000

If Paid By	Amount Due
AUG 2013	$4,866.15
SEP 2013	$4,886.10
OCT 2013	$4,906.40
Amount Paid:	$_____.

0126-0001-0000-000

BURGESS GILBERT
22 S OAK ST
TEXAS CITY, TX 77591-4500

000000R186259 0000486615 0000488610 0000490640 0000490640 4

DISCLAIMER: This map is provided solely as a courtesy by the Galveston County Tax Office. No warranties or representations of any kind express or implied are made by the Galveston County Tax Office as to any inaccuracies or errors contained herein. Furthermore, GCTO hereby disclaims all representations and warranties. The decision to purchase or or not purchase a property at Sheriff Sale should not be made in reliance upon this map. Any errors, omission, mistakes or inaccuracies contained on said map shall not constitute a valid basis for invalidating, cancelling or repudiating the sale of a property.

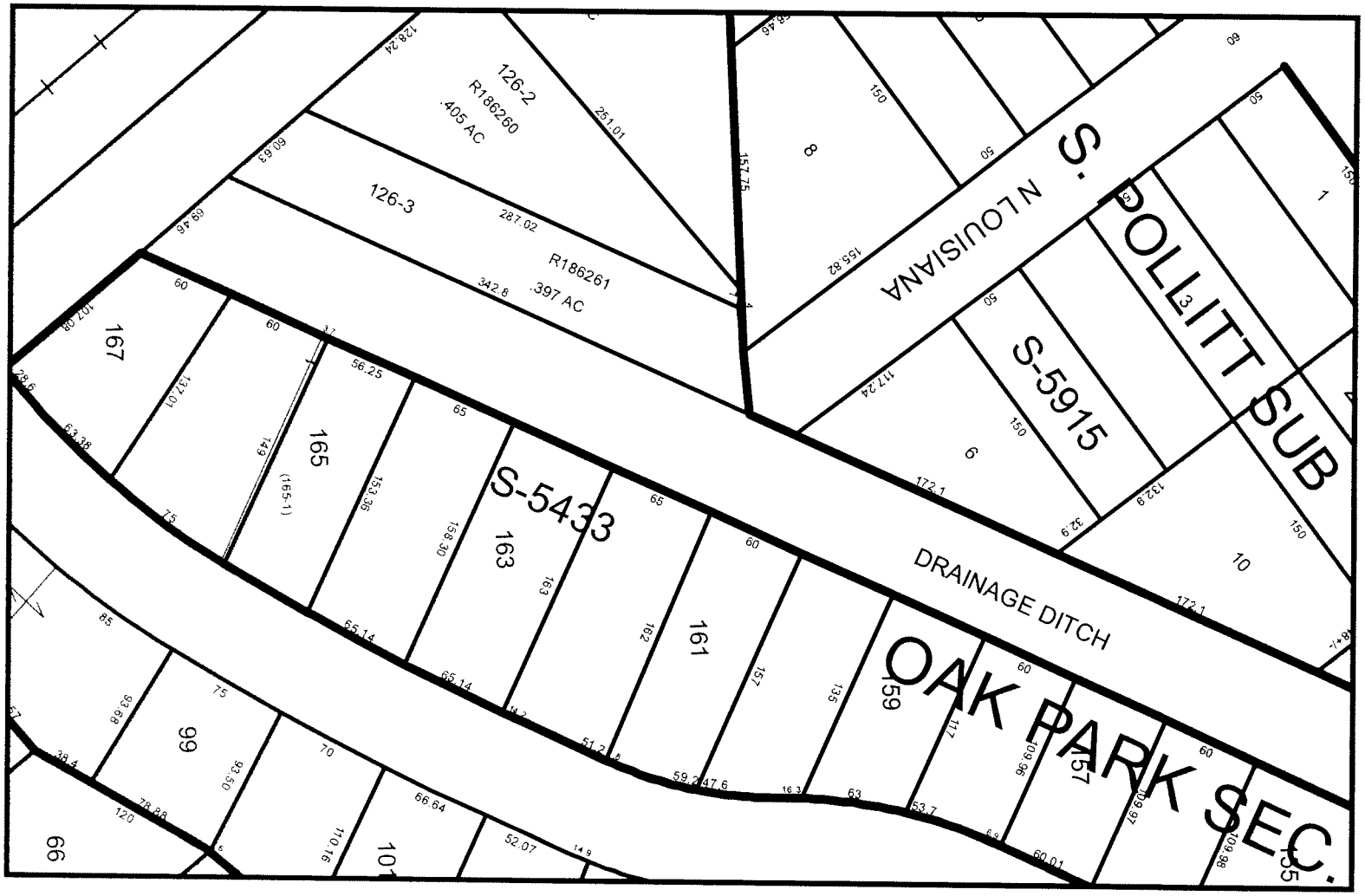

NOTE: Any assistance needed in locating property on this map may be acquired from the Mapping Department of the Galveston Central Appraisal District, 9850 Emmett F. Lowry Expressway, Texas City, Texas 77591. They can also be reached at 1-866-277-4725. If you want to find this map online, please visit **www.galvestoncad.org**. and on the left hand side click **"PDF Map Index."**

SHERIFF SALES
(Real Estate)

Galveston County, et al

In the District Court of
Galveston County, Texas
405th Judicial District

vs. **Cause # 11TX0465**

Nakia J. Bellow

By virtue of an Order of Sale directed to me in the above entitled cause number from the clerk of the 405th District Court, and for the County aforesaid, dated the **12th** day of **June 2013**, I have, on the **25th** day of **June 2013**, levied upon, and will proceed to sell, without appraisement, for cash, to the highest bidder to sell, without appraisement, for cash, to the highest and best bidder.

On the first Tuesday in **August 2013**, that being the **6th** day of August 2013, at Public Auction, at the Galveston County Courthouse in the Commissioner's Courtroom, located at 722 Moody, Galveston, Texas between the hours of 10:00 a.m. and 4:00 p.m., all the right, title and interest of;

Nakia J. Bellow

in and to the following described **Real Estate**, to-wit:

Account #: 7511-0000-0017-000

Legal Description

LOT SEVENTEEN (17), WESTERLAGE 2ND ADDITION, GALVESTON COUNTY, TEXAS, SAID PROPERTY BEING MORE PARTICULARLY DESCRIBED IN THE INSTRUMENT RECORDED AT FILM CODE #016-12-1489 IN THE OFFICIAL DEED RECORDS OF GALVESTON COUNTY, TEXAS
Address/Location per GCAD:1113 CORA, LA MARQUE

Henry Trachesset, Sheriff of Galveston County, Texas
By _____ Deputy
Captain, Douglas Hudson

Galveston July the 5th, A.D. 2013

DELINQUENT TAX STATEMENT SUMMARY

CHERYL E. JOHNSON, RTA
TAX ASSESSOR-COLLECTOR
722 Moody
Galveston, TX 77550
409-766-2481, 1-877-766-2284

Certified Owner:

BELLOW NAKIA J
1113 CORA STREET
LA MARQUE, TX 77568

Legal Description:

ABST 150 PAGE 1 LOT 17 WESTERLAGE 2ND ADDN

Account No: 7511-0000-0017-000 **Appr. Dist. No.:** R200141

Legal Acres: .1900
Parcel Address: 1113 CORA

As of Date: 08/31/2013

Print Date: 07/02/2013 **Printed By:** ROBINSON_G

Year	Tax Units	Remaining Levy	IF PAID BY END OF MONTH AUGUST 2013			IF PAID BY END OF MONTH SEPTEMBER 2013		IF PAID BY END OF MONTH OCTOBER 2013	
			Penalty Interest	Total		Penalty Interest	Total	Penalty Interest	Total
2010	1 2 215 332 402 605	$873.71	$611.78	$1,485.49		$622.16	$1,495.87	$632.54	$1,506.25
2011	1 2 215 332 402 605	$2,389.43	$1,332.05	$3,721.48		$1,360.46	$3,749.89	$1,388.87	$3,778.30
2012	1 2 215 332 402 605	$2,356.11	$951.11	$3,307.22		$979.13	$3,335.24	$1,007.16	$3,363.27
TOTAL AMOUNT DUE:		**$5,619.25**	$2,894.94	**$8,514.19**		$2,961.75	**$8,581.00**	$3,028.57	**$8,647.82**

Tax Unit Codes:

1 GALVESTON CO **2** ROAD & FLOOD **215** LAMARQUE ISD **332** CITY LAMARQUE **402** DRAIN DIST #2
605 MAINLAND COLL

Pay your property taxes online by visiting http://www.galcotax.com
IF YOU ARE 65 YEARS OF AGE OR OLDER OR ARE DISABLED AND THE PROPERTY DESCRIBED IN THIS DOCUMENT IS YOUR RESIDENCE HOMESTEAD, YOU SHOULD CONTACT THE APPRAISAL DISTRICT REGARDING ANY ENTITLEMENT YOU MAY HAVE TO A POSTPONEMENT IN THE PAYMENT OF THESE TAXES.

Exemptions: HOM

PLEASE CUT AT THE DOTTED LINE AND RETURN THIS PORTION WITH YOUR PAYMENT.

15.1.194

Print Date: 07/02/2013

Appr. Dist. No.: R200141

PLEASE NOTE YOUR ACCOUNT NUMBER ON YOUR CHECK AND MAKE CHECKS PAYABLE TO:

Galveston County Tax Office
722 Moody
Galveston, Texas 77550

7511000000017000

If Paid By	Amount Due
AUG 2013	$8,514.19
SEP 2013	$8,581.00
OCT 2013	$8,647.82

7511-0000-0017-000

Amount Paid: $_____.___

BELLOW NAKIA J
1113 CORA STREET
LA MARQUE, TX 77568

000000R200141 0000851419 0000858100 0000864782 0000864782 0

DISCLAIMER: This map is provided solely as a courtesy by the Galveston County Tax Office. No warranties or representations of any kind express or implied are made by the Galveston County Tax Office as to any inaccuracies or errors contained herein. Furthermore, GCTO hereby disclaims all representations and warranties. The decision to purchase or or not purchase a property at Sheriff Sale should not be made in reliance upon this map. Any errors, omission, mistakes or inaccuracies contained on said map shall not constitute a valid basis for invalidating, cancelling or repudiating the sale of a property.

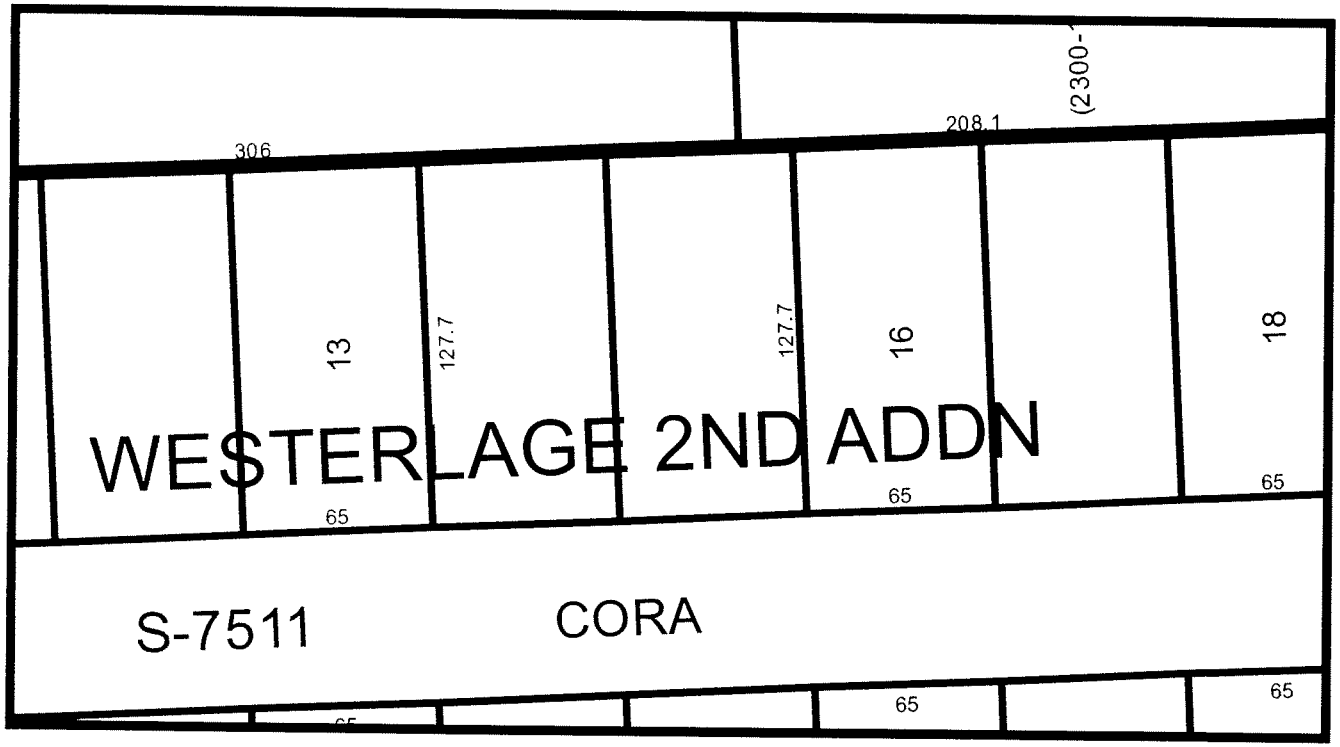

NOTE: Any assistance needed in locating property on this map may be acquired from the Mapping Department of the Galveston Central Appraisal District, 9850 Emmett F. Lowry Expressway, Texas City, Texas 77591. They can also be reached at 1-866-277-4725. If you want to find this map online, please visit **www.galvestoncad.org**. and on the left hand side click **"PDF Map Index."**

SHERIFF SALES
(Real Estate)

Galveston County, et al

In the District Court of Galveston County, Texas 122nd Judicial District

vs. **Cause # 11TX0471**

Chauncy George, et al

By virtue of an Order of Sale directed to me in the above entitled cause number from the clerk of the 122nd District Court, and for the County aforesaid, dated the **12th** day of **June 2013**, I have, on the **25th** day of **June 2013**, levied upon, and will proceed to sell, without appraisement, for cash, to the highest bidder to sell, without appraisement, for cash, to the highest and best bidder.

On the first Tuesday in **August 2013**, that being the **6th** day of August 2013, at Public Auction, at the Galveston County Courthouse in the Commissioner's Courtroom, located at 722 Moody, Galveston, Texas between the hours of 10:00 a.m. and 4:00 p.m., all the right, title and interest of;

Chauncy George, Elisa Fletcher aka Alisha Cohen Fletcher aka Alisa Cohen Fletcher and Nationwide Building System, LLC
in and to the following described **Real Estate**, to-wit:

Account #: 2775-0010-1611-000

Legal Description

LOT ELEVEN (11), BLOCK SIXTEEN (16), SUBDIVISION 'J' OF THE COOK & STEWART SUBDIVISION OF PART OF THE JOHN D. MOORE LEAGUE, A SUBDIVISION IN GALVESTON COUNTY, TEXAS, ACCORDING TO THE MAP OR PLAT THEREOF RECORDED IN VOLUME 81, PAGE 526 IN THE OFFICIAL MAP RECORDS IN THE OFFICE OF THE COUNTY CLERK OF GALVESTON COUNTY, TEXAS
Address/Location per GCAD:1014 ORANGE, LA MARQUE

Henry Trachesset, Sheriff of Galveston County, Texas
By _____ Deputy
Captain, Douglas Hudson

Galveston July the 5th, A.D. 2013

DELINQUENT TAX STATEMENT SUMMARY

CHERYL E. JOHNSON, RTA
TAX ASSESSOR-COLLECTOR
722 Moody
Galveston, TX 77550
409-766-2481, 1-877-766-2284

Certified Owner:

GEORGE CHAUNCY &
ALISA FLETCHER
1014 ORANGE
LA MARQUE, TX 77568

Legal Description:

ABST 150 PAGE 5 LOT 11 BLK 16 DIV J
COOK & STEWART SUB

Account No: 2775-0010-1611-000

Appr. Dist. No.: R195944

Legal Acres: .1400
Parcel Address: 1014 ORANGE

As of Date: 08/31/2013

Print Date: 07/02/2013 **Printed By:** ROBINSON_G

Year	Tax Units	Remaining Levy	IF PAID BY END OF MONTH AUGUST 2013 Penalty Interest	Total	IF PAID BY END OF MONTH SEPTEMBER 2013 Penalty Interest	Total	IF PAID BY END OF MONTH OCTOBER 2013 Penalty Interest	Total
2005	1 2 215 332 402 605	$299.45	$424.79	$724.24	$428.36	$727.81	$431.92	$731.37
2006	1 2 215 332 402 605	$167.56	$212.68	$380.24	$214.68	$382.24	$216.67	$384.23
2008	1 2 215 332 402 605	$471.92	$462.26	$934.18	$467.86	$939.78	$473.45	$945.37
2009	1 2 215 332 402 605	$484.81	$406.24	$891.05	$411.97	$896.78	$417.73	$902.54
2010	1 2 215 332 402 605	$407.64	$283.12	$690.76	$287.95	$695.59	$292.80	$700.44
2011	1 2 215 332 402 605	$405.99	$186.96	$592.95	$191.61	$597.60	$196.30	$602.29
2012	1 2 215 332 402 605	$336.43	$135.59	$472.02	$139.60	$476.03	$143.57	$480.00
TOTAL AMOUNT DUE:		**$2,573.80**	$2,111.64	**$4,685.44**	$2,142.03	**$4,715.83**	$2,172.44	**$4,746.24**

Tax Unit Codes:

1 GALVESTON CO **2** ROAD & FLOOD **215** LAMARQUE ISD **332** CITY LAMARQUE **402** DRAIN DIST #2
605 MAINLAND COLL

Pay your property taxes online by visiting http://www.galcotax.com
IF YOU ARE 65 YEARS OF AGE OR OLDER OR ARE DISABLED AND THE PROPERTY DESCRIBED IN THIS DOCUMENT IS YOUR RESIDENCE HOMESTEAD, YOU SHOULD CONTACT THE APPRAISAL DISTRICT REGARDING ANY ENTITLEMENT YOU MAY HAVE TO A POSTPONEMENT IN THE PAYMENT OF THESE TAXES.

PLEASE CUT AT THE DOTTED LINE AND RETURN THIS PORTION WITH YOUR PAYMENT.

15.1.194

Print Date: 07/02/2013

Appr. Dist. No.: R195944

PLEASE NOTE YOUR ACCOUNT NUMBER ON YOUR CHECK AND MAKE CHECKS PAYABLE TO:

Galveston County Tax Office
722 Moody
Galveston, Texas 77550

2775001016110 00

If Paid By	Amount Due
AUG 2013	$4,685.44
SEP 2013	$4,715.83
OCT 2013	$4,746.24

Amount Paid: $_____.____

2775-0010-1611-000

GEORGE CHAUNCY &
ALISA FLETCHER
1014 ORANGE
LA MARQUE, TX 77568

000000R195944 0000468544 0000471583 0000474624 0000474624 0

DELINQUENT TAX STATEMENT SUMMARY

CHERYL E. JOHNSON, RTA
TAX ASSESSOR-COLLECTOR
722 Moody
Galveston, TX 77550
409-766-2481, 1-877-766-2284

Certified Owner:

GEORGE CHAUNCY &
ALISA FLETCHER
1014 ORANGE
LA MARQUE, TX 77568

Legal Description:

ABST 150 PAGE 5 LOT 11 BLK 16 DIV J
COOK & STEWART SUB

Account No: 2775-0010-1611-000

Appr. Dist. No.: R195944

Legal Acres: .1400
Parcel Address: 1014 ORANGE

As of Date: 08/31/2013

Print Date: 07/02/2013 **Printed By:** ROBINSON_G

Year	Tax Units	Remaining Levy	IF PAID BY END OF MONTH AUGUST 2013			IF PAID BY END OF MONTH SEPTEMBER 2013			IF PAID BY END OF MONTH OCTOBER 2013		
			Penalty	Interest	Total	Penalty	Interest	Total	Penalty	Interest	Total

Exemptions: HOM

PLEASE CUT AT THE DOTTED LINE AND RETURN THIS PORTION WITH YOUR PAYMENT.

15.1.194

Print Date: 07/02/2013

Appr. Dist. No.: R195944

PLEASE NOTE YOUR ACCOUNT NUMBER ON YOUR CHECK AND MAKE CHECKS PAYABLE TO:

Galveston County Tax Office
722 Moody
Galveston, Texas 77550

2775001016110 00

If Paid By	Amount Due
AUG 2013	$4,685.44
SEP 2013	$4,715.83
OCT 2013	$4,746.24

Amount Paid: $_____.___

2775-0010-1611-000

GEORGE CHAUNCY &
ALISA FLETCHER
1014 ORANGE
LA MARQUE, TX 77568

000000R195944 0000468544 0000471583 0000474624 0000474624 0

DISCLAIMER: This map is provided solely as a courtesy by the Galveston County Tax Office. No warranties or representations of any kind express or implied are made by the Galveston County Tax Office as to any inaccuracies or errors contained herein. Furthermore, GCTO hereby disclaims all representations and warranties. The decision to purchase or or not purchase a property at Sheriff Sale should not be made in reliance upon this map. Any errors, omission, mistakes or inaccuracies contained on said map shall not constitute a valid basis for invalidating, cancelling or repudiating the sale of a property.



NOTE: Any assistance needed in locating property on this map may be acquired from the Mapping Department of the Galveston Central Appraisal District, 9850 Emmett F. Lowry Expressway, Texas City, Texas 77591. They can also be reached at 1-866-277-4725. If you want to find this map online, please visit **www.galvestoncad.org**. and on the left hand side click **"PDF Map Index."**

SHERIFF SALES
(Real Estate)

Galveston County, et al

In the District Court of
Galveston County, Texas
212th Judicial District

vs. **Cause # 12TX0127**

Gerald W. Ennis, et al

By virtue of an Order of Sale directed to me in the above entitled cause number from the clerk of the 212th District Court, and for the County aforesaid, dated the **13th** day of **June 2013**, I have, on the **25th** day of **June 2013**, levied upon, and will proceed to sell, without appraisement, for cash, to the highest bidder to sell, without appraisement, for cash, to the highest and best bidder.

On the first Tuesday in **August 2013**, that being the **6th** day of August 2013, at Public Auction, at the Galveston County Courthouse in the Commissioner's Courtroom, located at 722 Moody, Galveston, Texas between the hours of 10:00 a.m. and 4:00 p.m., all the right, title and interest of;

Gerald W. Ennis, Dianne Zissa and First Choice Power, L.P. as Successor-In-Interest to Firsst Choice Power, Inc.
in and to the following described **Real Estate**, to-wit:

Account #: 2775-0014-0903-000

Legal Description

LOT THREE (3) AND THE WEST PART OF LOT TWO (2), IN BLOCK NINE (9), IN DIVISION 'N' OF COOK & STEWART SUBDIVISION, IN GALVESTON COUNTY, TEXAS, SAID PROPERTY DESCRIBED MORE PARTICULARLY IN THE INSTRUMENT RECORDED AT CLERK'S FILE NUMBER 8934932 IN THE OFFICIAL DEED RECORDS IN THE OFFICE OF THE COUNTY CLERK OF GALVESTON COUNTY, TEXAS
Address/Location per GCAD:403 WALNUT STREET, LA MARQUE

Henry Trochesset, Sheriff of Galveston County, Texas
By _____ Deputy
Captain, Douglas Hudson

Galveston July the 5th, A.D. 2013

DELINQUENT TAX STATEMENT SUMMARY

CHERYL E. JOHNSON, RTA
TAX ASSESSOR-COLLECTOR
722 Moody
Galveston, TX 77550
409-766-2481, 1-877-766-2284

Certified Owner:

ENNIS GERALD W
403 WALNUT ST
LA MARQUE, TX 77568-6330

Legal Description:

ABST 150 PAGE 8 LOT 3 & W PT OF LOT 2
(3-1) BLK 9 DIV N COOK & STEWART SUB

Account No: 2775-0014-0903-000

Appr. Dist. No.: R196219

Legal Acres: .2270
Parcel Address: 403 WALNUT ST

As of Date: 08/31/2013

Print Date: 07/03/2013 **Printed By:** ROBINSON_G

Year	Tax Units	Remaining Levy	IF PAID BY END OF MONTH AUGUST 2013		IF PAID BY END OF MONTH SEPTEMBER 2013		IF PAID BY END OF MONTH OCTOBER 2013	
			Penalty Interest	Total	Penalty Interest	Total	Penalty Interest	Total
1999	1 2 215 332 402 605	$19.78	$42.78	$62.56	$42.99	$62.77	$43.23	$63.01
2000	1 2 215 332 402 605	$470.05	$951.62	$1,421.67	$957.01	$1,427.06	$962.44	$1,432.49
2001	1 2 215 332 402 605	$283.33	$534.50	$817.83	$537.77	$821.10	$541.03	$824.36
2002	1 2 215 332 402 605	$292.30	$511.10	$803.40	$514.45	$806.75	$517.80	$810.10
2003	1 2 215 332 402 605	$299.54	$482.40	$781.94	$485.85	$785.39	$489.29	$788.83
2004	1 2 215 332 402 605	$297.45	$438.00	$735.45	$441.42	$738.87	$444.84	$742.29
2005	1 2 215 332 402 605	$303.05	$424.57	$727.62	$428.17	$731.22	$431.74	$734.79
2006	1 2 215 332 402 605	$283.71	$357.27	$640.98	$360.64	$644.35	$363.99	$647.70
2007	1 2 215 332 402 605	$267.77	$298.71	$566.48	$301.88	$569.65	$305.04	$572.81
2008	1 2 215 332 402 605	$266.65	$259.60	$526.25	$262.75	$529.40	$265.93	$532.58
2009	1 2 215 332 402 605	$274.98	$228.96	$503.94	$232.20	$507.18	$235.46	$510.44
2010	1 2 215 332 402 605	$276.58	$191.09	$467.67	$194.37	$470.95	$197.63	$474.21

PLEASE CUT AT THE DOTTED LINE AND RETURN THIS PORTION WITH YOUR PAYMENT.

Print Date: 07/03/2013

15.1.194

Appr. Dist. No.: R196219

PLEASE NOTE YOUR ACCOUNT NUMBER ON YOUR CHECK AND MAKE CHECKS PAYABLE TO:

Galveston County Tax Office
722 Moody
Galveston, Texas 77550

2775001409030 00

If Paid By	Amount Due
AUG 2013	$8,863.69
SEP 2013	$8,909.08
OCT 2013	$8,954.51

Amount Paid: $_____.___

2775-0014-0903-000

ENNIS GERALD W
403 WALNUT ST
LA MARQUE, TX 77568-6330

000000R196219 0000886369 0000890908 0000895451 0000895451 2

DELINQUENT TAX STATEMENT SUMMARY

CHERYL E. JOHNSON, RTA
TAX ASSESSOR-COLLECTOR
722 Moody
Galveston, TX 77550
409-766-2481, 1-877-766-2284

Certified Owner:

ENNIS GERALD W
403 WALNUT ST
LA MARQUE, TX 77568-6330

Legal Description:

ABST 150 PAGE 8 LOT 3 & W PT OF LOT 2
(3-1) BLK 9 DIV N COOK & STEWART SUB

Account No: 2775-0014-0903-000

Appr. Dist. No.: R196219

Legal Acres: .2270
Parcel Address: 403 WALNUT ST

As of Date: 08/31/2013

Print Date: 07/03/2013 **Printed By:** ROBINSON_G

Year	Tax Units	Remaining Levy	IF PAID BY END OF MONTH AUGUST 2013		IF PAID BY END OF MONTH SEPTEMBER 2013		IF PAID BY END OF MONTH OCTOBER 2013	
			Penalty Interest	Total	Penalty Interest	Total	Penalty Interest	Total
2011	1 2 215 332 402 605	$275.36	$151.13	$426.49	$154.41	$429.77	$157.69	$433.05
2012	1 2 215 332 402 605	$271.94	$109.47	$381.41	$112.68	$384.62	$115.91	$387.85
TOTAL AMOUNT DUE:		**$3,882.49**	$4,981.20	**$8,863.69**	$5,026.59	**$8,909.08**	$5,072.02	**$8,954.51**

Tax Unit Codes:

1 GALVESTON CO **2** ROAD & FLOOD **215** LAMARQUE ISD **332** CITY LAMARQUE **402** DRAIN DIST #2
605 MAINLAND COLL

Pay your property taxes online by visiting http://www.galcotax.com
IF YOU ARE 65 YEARS OF AGE OR OLDER OR ARE DISABLED AND THE PROPERTY DESCRIBED IN THIS DOCUMENT IS YOUR RESIDENCE HOMESTEAD, YOU SHOULD CONTACT THE APPRAISAL DISTRICT REGARDING ANY ENTITLEMENT YOU MAY HAVE TO A POSTPONEMENT IN THE PAYMENT OF THESE TAXES.

Exemptions: HOM

PLEASE CUT AT THE DOTTED LINE AND RETURN THIS PORTION WITH YOUR PAYMENT.

15.1.194

Print Date: 07/03/2013

Appr. Dist. No.: R196219

PLEASE NOTE YOUR ACCOUNT NUMBER ON YOUR CHECK AND MAKE CHECKS PAYABLE TO:

Galveston County Tax Office
722 Moody
Galveston, Texas 77550

2775001409030000

2775-0014-0903-000

If Paid By	Amount Due
AUG 2013	$8,863.69
SEP 2013	$8,909.08
OCT 2013	$8,954.51

Amount Paid: $_____.__

ENNIS GERALD W
403 WALNUT ST
LA MARQUE, TX 77568-6330

000000R196219 0000886369 0000890908 0000895451 0000895451 2

DISCLAIMER: This map is provided solely as a courtesy by the Galveston County Tax Office. No warranties or representations of any kind express or implied are made by the Galveston County Tax Office as to any inaccuracies or errors contained herein. Furthermore, GCTO hereby disclaims all representations and warranties. The decision to purchase or or not purchase a property at Sheriff Sale should not be made in reliance upon this map. Any errors, omission, mistakes or inaccuracies contained on said map shall not constitute a valid basis for invalidating, cancelling or repudiating the sale of a property.

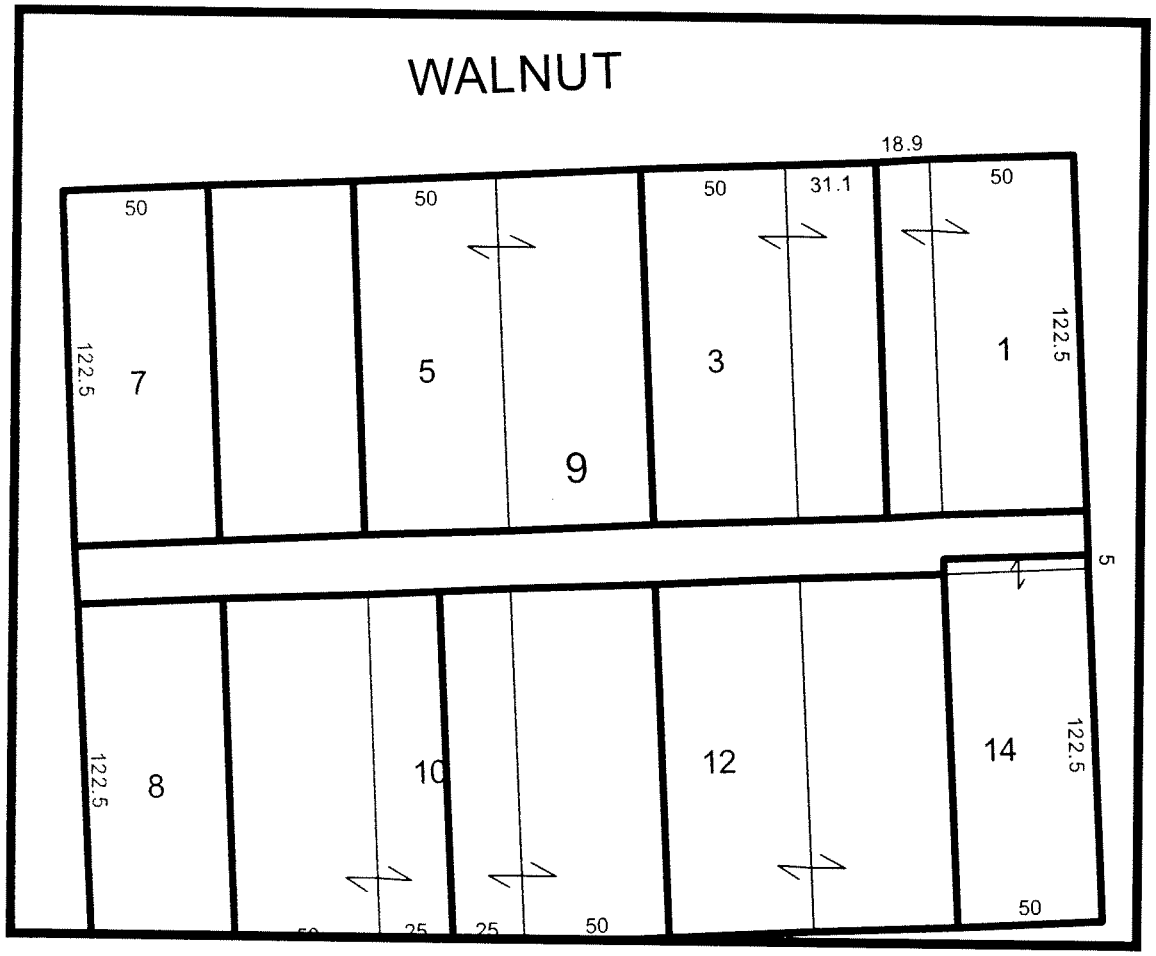

NOTE: Any assistance needed in locating property on this map may be acquired from the Mapping Department of the Galveston Central Appraisal District, 9850 Emmett F. Lowry Expressway, Texas City, Texas 77591. They can also be reached at 1-866-277-4725. If you want to find this map online, please visit **www.galvestoncad.org**. and on the left hand side click **"PDF Map Index."**

SHERIFF SALES
(Real Estate)

Galveston County, et al

In the District Court of
Galveston County, Texas
405th Judicial District

vs. **Cause # 12TX0133**

Jessie Sams, et al

By virtue of an Order of Sale directed to me in the above entitled cause number from the clerk of the 405th District Court, and for the County aforesaid, dated the **13th** day of **June 2013**, I have, on the **25th** day of **June 2013**, levied upon, and will proceed to sell, without appraisement, for cash, to the highest bidder to sell, without appraisement, for cash, to the highest and best bidder.

On the first Tuesday in **August 2013**, that being the **6th** day of August 2013, at Public Auction, at the Galveston County Courthouse in the Commissioner's Courtroom, located at 722 Moody, Galveston, Texas between the hours of 10:00 a.m. and 4:00 p.m., all the right, title and interest of;

Jessie Sams, Gardie Anderson aka Gardie Anderson aka Gardy Anderson aka Gordy Anderson, Beverly Anderson, Gulf Coast Home Builders, Inc. and Murray Mortgage
in and to the following described **Real Estate**, to-wit:

Account #: 6712-0000-0045-000

Legal Description

LOT FORTY-FIVE (45), STAFFORDS 3RD ADDITION TO LA MARQUE, GALVESTON COUNTY, TEXAS, SAID PROPERTY DESCRIBED MORE PARTICULARLY IN THE INSTRUMENT RECORDED AT VOLUME 1345, PAGE 145 IN THE OFFICIAL DEED RECORDS IN THE OFFICE OF THE COUNTY CLERK OF GALVESTON COUNTY, TEXAS

Address/Location per GCAD:810 PIRTLE, LA MARQUE

Henry Trochesset, Sheriff of Galveston County, Texas

By _____ Deputy
Captain, Douglas Hudson

Galveston July the 5th, A.D. 2013

DELINQUENT TAX STATEMENT SUMMARY

CHERYL E. JOHNSON, RTA
TAX ASSESSOR-COLLECTOR
722 Moody
Galveston, TX 77550
409-766-2481, 1-877-766-2284

Certified Owner:

SAMS JESSIE
810 PIRTLE
LA MARQUE, TX 77568

Legal Description:
ABST 150 PAGE 1 LOT 45 STAFFORDS 3RD ADDN

Account No: 6712-0000-0045-000 **Appr. Dist. No.:** R199816

Legal Acres: .1610
Parcel Address: 810 PIRTLE

As of Date: 08/31/2013

Print Date: 07/02/2013 **Printed By:** ROBINSON_G

Year	Tax Units	Remaining Levy	IF PAID BY END OF MONTH AUGUST 2013		IF PAID BY END OF MONTH SEPTEMBER 2013		IF PAID BY END OF MONTH OCTOBER 2013	
			Penalty Interest	Total	Penalty Interest	Total	Penalty Interest	Total
1998	1 2 215 332 402 605	$469.99	$1,081.18	$1,551.17	$1,086.63	$1,556.62	$1,092.04	$1,562.03
1999	1 2 215 332 402 605	$470.57	$1,017.64	$1,488.21	$1,023.01	$1,493.58	$1,028.42	$1,498.99
2000	1 2 215 332 402 605	$476.36	$964.38	$1,440.74	$969.87	$1,446.23	$975.34	$1,451.70
2001	1 2 215 332 402 605	$478.08	$901.91	$1,379.99	$907.41	$1,385.49	$912.90	$1,390.98
2002	1 2 215 332 402 605	$491.15	$858.78	$1,349.93	$864.42	$1,355.57	$870.07	$1,361.22
2003	1 2 215 332 402 605	$647.81	$1,043.29	$1,691.10	$1,050.74	$1,698.55	$1,058.19	$1,706.00
2004	1 2 215 332 402 605	$702.49	$1,034.43	$1,736.92	$1,042.52	$1,745.01	$1,050.58	$1,753.07
2005	1 2 215 332 402 605	$888.49	$1,260.37	$2,148.86	$1,270.96	$2,159.45	$1,281.54	$2,170.03
2006	1 2 215 332 402 605	$885.75	$1,129.75	$2,015.50	$1,140.31	$2,026.06	$1,150.84	$2,036.59
2007	1 2 215 332 402 605	$780.49	$882.30	$1,662.79	$891.57	$1,672.06	$900.88	$1,681.37
2008	1 2 215 332 402 605	$739.13	$729.91	$1,469.04	$738.73	$1,477.86	$747.52	$1,486.65
2009	1 2 215 332 402 605	$543.14	$459.01	$1,002.15	$465.46	$1,008.60	$471.92	$1,015.06

PLEASE CUT AT THE DOTTED LINE AND RETURN THIS PORTION WITH YOUR PAYMENT.

Print Date: 07/02/2013

15.1.194

Appr. Dist. No.: R199816

PLEASE NOTE YOUR ACCOUNT NUMBER ON YOUR CHECK AND MAKE CHECKS PAYABLE TO:

Galveston County Tax Office
722 Moody
Galveston, Texas 77550

6712000000045000

If Paid By	Amount Due
AUG 2013	$21,294.83
SEP 2013	$21,401.80
OCT 2013	$21,508.70

Amount Paid: $_____.__

6712-0000-0045-000

SAMS JESSIE
810 PIRTLE
LA MARQUE, TX 77568

000000R199816 0002129483 0002140180 0002150870 0002150870 8

DELINQUENT TAX STATEMENT SUMMARY

CHERYL E. JOHNSON, RTA
TAX ASSESSOR-COLLECTOR
722 Moody
Galveston, TX 77550
409-766-2481, 1-877-766-2284

Certified Owner:

SAMS JESSIE
810 PIRTLE
LA MARQUE, TX 77568

Legal Description:
ABST 150 PAGE 1 LOT 45 STAFFORDS 3RD ADDN

Account No: 6712-0000-0045-000 **Appr. Dist. No.:** R199816

Legal Acres: .1610
Parcel Address: 810 PIRTLE

As of Date: 08/31/2013

Print Date: 07/02/2013 **Printed By:** ROBINSON_G

Year	Tax Units	Remaining Levy	IF PAID BY END OF MONTH AUGUST 2013			IF PAID BY END OF MONTH SEPTEMBER 2013		IF PAID BY END OF MONTH OCTOBER 2013	
			Penalty Interest	Total		Penalty Interest	Total	Penalty Interest	Total
2010	1 2 215 332 402 605	$545.38	$212.69	$758.07		$218.16	$763.54	$223.61	$768.99
2011	1 2 215 332 402 605	$543.58	$304.08	$847.66		$310.54	$854.12	$317.00	$860.58
2012	1 2 215 332 402 605	$535.62	$217.08	$752.70		$223.44	$759.06	$229.82	$765.44
TOTAL AMOUNT DUE:		**$9,198.03**	$12,096.80	**$21,294.83**		$12,203.77	**$21,401.80**	$12,310.67	**$21,508.70**

Tax Unit Codes:

1 GALVESTON CO **2** ROAD & FLOOD **215** LAMARQUE ISD **332** CITY LAMARQUE **402** DRAIN DIST #2
605 MAINLAND COLL

Pay your property taxes online by visiting http://www.galcotax.com
IF YOU ARE 65 YEARS OF AGE OR OLDER OR ARE DISABLED AND THE PROPERTY DESCRIBED IN THIS DOCUMENT IS YOUR RESIDENCE HOMESTEAD, YOU SHOULD CONTACT THE APPRAISAL DISTRICT REGARDING ANY ENTITLEMENT YOU MAY HAVE TO A POSTPONEMENT IN THE PAYMENT OF THESE TAXES.

PLEASE CUT AT THE DOTTED LINE AND RETURN THIS PORTION WITH YOUR PAYMENT.

Print Date: 07/02/2013

15.1.194

Appr. Dist. No.: R199816

PLEASE NOTE YOUR ACCOUNT NUMBER ON YOUR CHECK AND MAKE CHECKS PAYABLE TO:

Galveston County Tax Office
722 Moody
Galveston, Texas 77550

6712000000045000

6712-0000-0045-000

If Paid By	Amount Due
AUG 2013	$21,294.83
SEP 2013	$21,401.80
OCT 2013	$21,508.70

Amount Paid: $_____.___

SAMS JESSIE
810 PIRTLE
LA MARQUE, TX 77568

000000R199816 0002129483 0002140180 0002150870 0002150870 8

DISCLAIMER: This map is provided solely as a courtesy by the Galveston County Tax Office. No warranties or representations of any kind express or implied are made by the Galveston County Tax Office as to any inaccuracies or errors contained herein. Furthermore, GCTO hereby disclaims all representations and warranties. The decision to purchase or or not purchase a property at Sheriff Sale should not be made in reliance upon this map. Any errors, omission, mistakes or inaccuracies contained on said map shall not constitute a valid basis for invalidating, cancelling or repudiating the sale of a property.

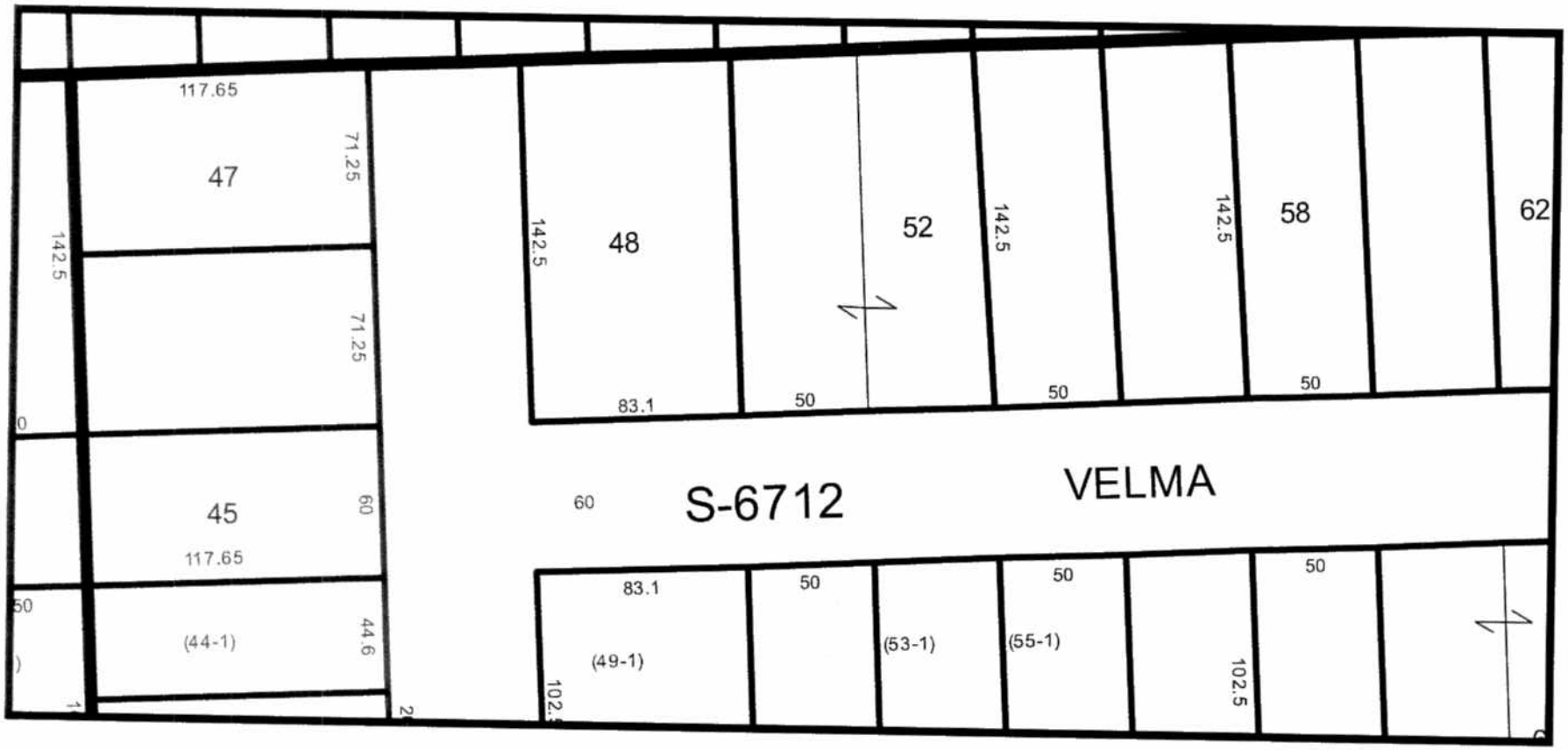

NOTE: Any assistance needed in locating property on this map may be acquired from the Mapping Department of the Galveston Central Appraisal District, 9850 Emmett F. Lowry Expressway, Texas City, Texas 77591. They can also be reached at 1-866-277-4725. If you want to find this map online, please visit **www.galvestoncad.org**. and on the left hand side click **"PDF Map Index."**

SHERIFF SALES
(Real Estate)

Galveston County, et al

In the District Court of
Galveston County, Texas
405th Judicial District

vs. **Cause # 12TX0148**

TLR Capital, Inc.

By virtue of an Order of Sale directed to me in the above entitled cause number from the clerk of the 405th District Court, and for the County aforesaid, dated the **13th** day of **June 2013**, I have, on the **25th** day of **June 2013**, levied upon, and will proceed to sell, without appraisement, for cash, to the highest bidder to sell, without appraisement, for cash, to the highest and best bidder.

On the first Tuesday in **August 2013**, that being the **6th** day of August 2013, at Public Auction, at the Galveston County Courthouse in the Commissioner's Courtroom, located at 722 Moody, Galveston, Texas between the hours of 10:00 a.m. and 4:00 p.m., all the right, title and interest of;

The Victorian Owners Association, Inc.

in and to the following described **Real Estate**, to-wit:

Account #: 7310-0006-6310-000

Legal Description

UNIT SIX THOUSAND THREE HUNDRED TEN (6310), IN BUILDING F, IN THE VICTORIAN CONDOMINIUMS, ALONG WITH AN UNDIVIDED 0.2810% INTEREST IN THE COMMON ELEMENTS THERETO, LOCATED IN THE CITY AND COUNTY OF GALVESTON, TEXAS, SAID PROPERTY DESCRIBED MORE PARTICULARLY IN THE INSTRUMENT RECORDED AT CLERK'S FILE NUMBER 2010000505 IN THE OFFICIAL DEED RECORDS IN THE OFFICE OF THE COUNTY CLERK OF GALVESTON COUNTY, TEXAS

Address/Location per GCAD:6300 SEAWALL

Henry Trochesset, Sheriff of Galveston County, Texas

By _____ Deputy

Captain, Douglas Hudson

Galveston July the 5th, A.D. 2013

DELINQUENT TAX STATEMENT SUMMARY

CHERYL E. JOHNSON, RTA
TAX ASSESSOR-COLLECTOR
722 Moody
Galveston, TX 77550
409-766-2481, 1-877-766-2284

Certified Owner:

TLR CAPITAL INC
PO BOX 1164
CYPRESS, TX 77410-1164

Legal Description:

ABST 121 T & L SEC 1 APT 6310 BLDG F & UND .2810 % INT IN COMMON ELEMENTS THE VICTORIAN

Account No: 7310-0006-6310-000

Appr. Dist. No.: R114488

Legal Acres: .0200
Parcel Address: 6300 SEAWALL BLVD

As of Date: 08/31/2013

Print Date: 07/02/2013 **Printed By:** ROBINSON_G

Year	Tax Units	Remaining Levy	IF PAID BY END OF MONTH AUGUST 2013		IF PAID BY END OF MONTH SEPTEMBER 2013		IF PAID BY END OF MONTH OCTOBER 2013	
			Penalty Interest	Total	Penalty Interest	Total	Penalty Interest	Total
2005	1 2 210 330 601 801	$351.31	$504.50	$855.81	$508.69	$860.00	$512.91	$864.22
2007	1 2 210 330 601 801	$941.63	$743.89	$1,685.52	$753.30	$1,694.93	$762.73	$1,704.36
2008	1 2 210 330 601 801	$1,580.16	$1,586.48	$3,166.64	$1,605.45	$3,185.61	$1,624.39	$3,204.55
2010	1 2 210 330 601 801	$1,400.59	$1,002.80	$2,403.39	$1,019.61	$2,420.20	$1,036.42	$2,437.01
2011	1 2 210 330 601 801	$1,139.75	$651.93	$1,791.68	$665.60	$1,805.35	$679.28	$1,819.03
2012	1 2 210 330 601 801	$1,133.96	$485.34	$1,619.30	$498.94	$1,632.90	$512.55	$1,646.51
TOTAL AMOUNT DUE:		**$6,547.40**	$4,974.94	**$11,522.34**	$5,051.59	**$11,598.99**	$5,128.28	**$11,675.68**

Tax Unit Codes:

1 GALVESTON CO **2** ROAD & FLOOD **210** GALVESTON ISD **330** GALV CITY
601 GALVESTON COMM COLLEGE DIST **801** NAVIG DIST #1

Pay your property taxes online by visiting http://www.galcotax.com
IF YOU ARE 65 YEARS OF AGE OR OLDER OR ARE DISABLED AND THE PROPERTY DESCRIBED IN THIS DOCUMENT IS YOUR RESIDENCE HOMESTEAD, YOU SHOULD CONTACT THE APPRAISAL DISTRICT REGARDING ANY ENTITLEMENT YOU MAY HAVE TO A POSTPONEMENT IN THE PAYMENT OF THESE TAXES.

PLEASE CUT AT THE DOTTED LINE AND RETURN THIS PORTION WITH YOUR PAYMENT.

Print Date: 07/02/2013

15.1.194

Appr. Dist. No.: R114488

PLEASE NOTE YOUR ACCOUNT NUMBER ON YOUR CHECK AND MAKE CHECKS PAYABLE TO:

Galveston County Tax Office
722 Moody
Galveston, Texas 77550

7310000663100000

If Paid By	Amount Due
AUG 2013	$11,522.34
SEP 2013	$11,598.99
OCT 2013	$11,675.68

7310-0006-6310-000

Amount Paid: $_____.__

TLR CAPITAL INC
PO BOX 1164
CYPRESS, TX 77410-1164

000000R114488 0001152234 0001159899 0001167568 0001167568 8

DISCLAIMER: This map is provided solely as a courtesy by the Galveston County Tax Office. No warranties or representations of any kind express or implied are made by the Galveston County Tax Office as to any inaccuracies or errors contained herein. Furthermore, GCTO hereby disclaims all representations and warranties. The decision to purchase or or not purchase a property at Sheriff Sale should not be made in reliance upon this map. Any errors, omission, mistakes or inaccuracies contained on said map shall not constitute a valid basis for invalidating, cancelling or repudiating the sale of a property.

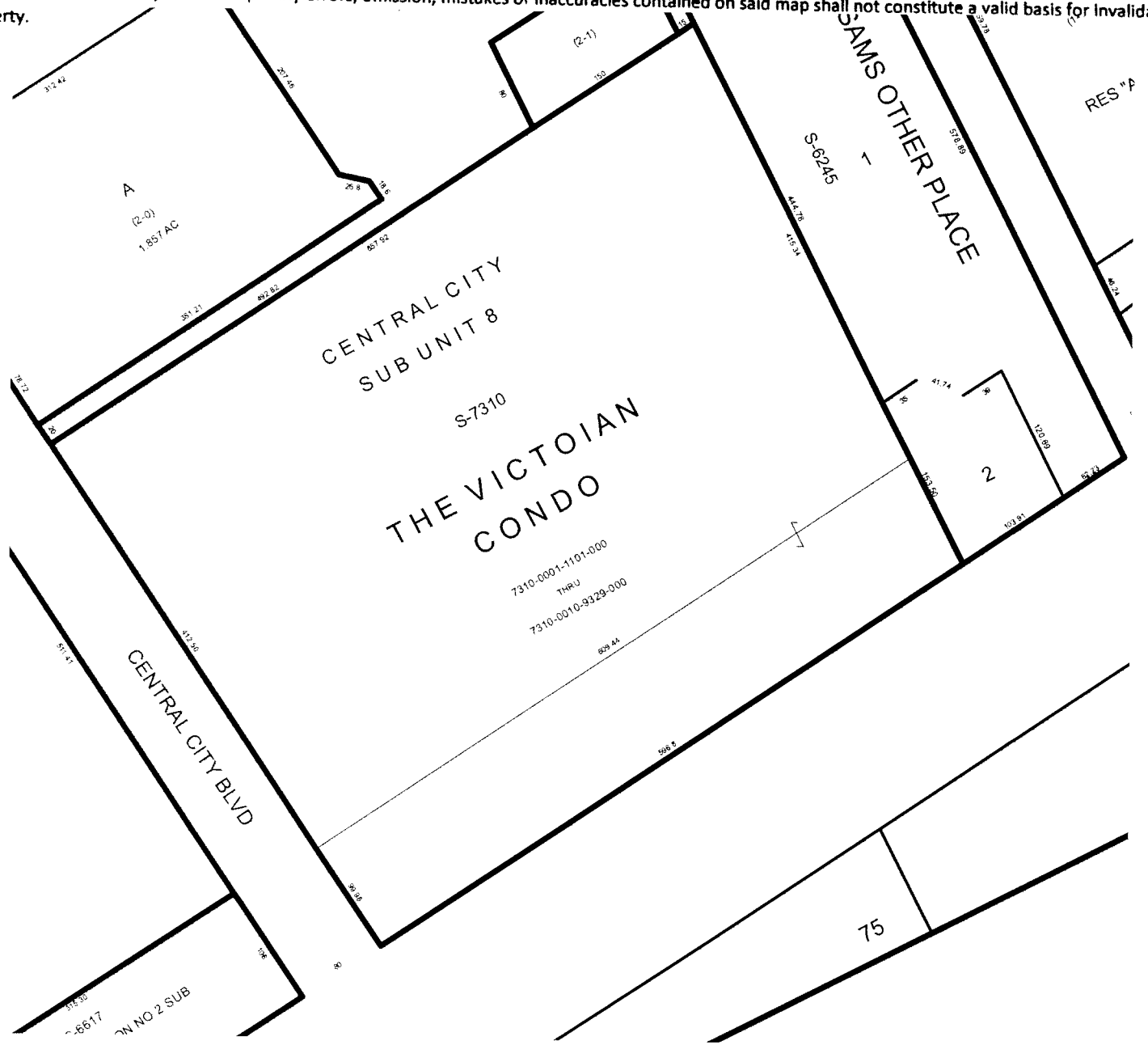

NOTE: Any assistance needed in locating property on this map may be acquired from the Mapping Department of the Galveston Central Appraisal District, 9850 Emmett F. Lowry Expressway, Texas City, Texas 77591. They can also be reached at 1-866-277-4725. If you want to find this map online, please visit **www.galvestoncad.org**. and on the left hand side click **"PDF Map Index."**

SHERIFF SALES
(Real Estate)

Galveston County, et al

In the District Court of Galveston County, Texas 56th Judicial District

vs. **Cause # 12TX0164**

Damien Deshaun Hill

By virtue of an Order of Sale directed to me in the above entitled cause number from the clerk of the 56th District Court, and for the County aforesaid, dated the **12th** day of **June 2013**, I have, on the **25th** day of **June 2013**, levied upon, and will proceed to sell, without appraisement, for cash, to the highest bidder to sell, without appraisement, for cash, to the highest and best bidder.

On the first Tuesday in **August 2013**, that being the **6th** day of August 2013, at Public Auction, at the Galveston County Courthouse in the Commissioner's Courtroom, located at 722 Moody, Galveston, Texas between the hours of 10:00 a.m. and 4:00 p.m., all the right, title and interest of;

Damien Deshaun Hill

in and to the following described **Real Estate**, to-wit:

Account #: 4646-0003-0007-000

Legal Description

LOT SEVEN (7), BLOCK THREE (3), LEE PLACE, SECTION TWO (2), SAID PROPERTY DESCRIBED MORE PARTICULARLY IN THE INSTRUMENT RECORDED AT CLERK'S FILE NUMBER 2008056467 IN THE OFFICIAL DEED RECORDS IN THE OFFICE OF THE COUNTY CLERK OF GALVESTON COUNTY, TEXAS

Address/Location per GCAD:209 FRANLEE DRIVE, LA MARQUE

Henry Trochesset, Sheriff of Galveston County, Texas

By _____ Deputy

Captain, Douglas Hudson

Galveston July the 5th, A.D. 2013

DELINQUENT TAX STATEMENT SUMMARY

CHERYL E. JOHNSON, RTA
TAX ASSESSOR-COLLECTOR
722 Moody
Galveston, TX 77550
409-766-2481, 1-877-766-2284

Certified Owner:

HILL DAMIEN DESHAUN
209 FRANLEE DR
LA MARQUE, TX 77568

Legal Description:
ABST 150 PAGE 6 LOT 7 BLK 3 LEE PLACE
SEC 2

Account No: 4646-0003-0007-000 **Appr. Dist. No.:** R198485

Legal Acres: .1920
Parcel Address: 209 FRANLEE DR

As of Date: 08/31/2013

Print Date: 07/03/2013 **Printed By:** ROBINSON_G

Year	Tax Units	Remaining Levy	IF PAID BY END OF MONTH AUGUST 2013 Penalty Interest	Total	IF PAID BY END OF MONTH SEPTEMBER 2013 Penalty Interest	Total	IF PAID BY END OF MONTH OCTOBER 2013 Penalty Interest	Total
2007	1 2 215 332 402 605	$24.38	$27.26	$51.64	$27.56	$51.94	$27.86	$52.24
2008	1 2 215 332 402 605	$844.54	$834.01	$1,678.55	$844.07	$1,688.61	$854.15	$1,698.69
2009	1 2 215 332 402 605	$622.49	$522.43	$1,144.92	$529.81	$1,152.30	$537.22	$1,159.71
2010	1 2 215 332 402 605	$625.41	$435.90	$1,061.31	$443.31	$1,068.72	$450.75	$1,076.16
2011	1 2 215 332 402 605	$549.87	$304.60	$854.47	$311.14	$861.01	$317.64	$867.51
2012	1 2 215 332 402 605	$542.48	$218.94	$761.42	$225.38	$767.86	$231.81	$774.29
TOTAL AMOUNT DUE:		**$3,209.17**	$2,343.14	**$5,552.31**	$2,381.27	**$5,590.44**	$2,419.43	**$5,628.60**

Tax Unit Codes:

1 GALVESTON CO **2** ROAD & FLOOD **215** LAMARQUE ISD **332** CITY LAMARQUE **402** DRAIN DIST #2
605 MAINLAND COLL

Pay your property taxes online by visiting http://www.galcotax.com
IF YOU ARE 65 YEARS OF AGE OR OLDER OR ARE DISABLED AND THE PROPERTY DESCRIBED IN THIS DOCUMENT IS YOUR RESIDENCE HOMESTEAD, YOU SHOULD CONTACT THE APPRAISAL DISTRICT REGARDING ANY ENTITLEMENT YOU MAY HAVE TO A POSTPONEMENT IN THE PAYMENT OF THESE TAXES.

Exemptions: HOM

PLEASE CUT AT THE DOTTED LINE AND RETURN THIS PORTION WITH YOUR PAYMENT.

15.1.194

Print Date: 07/03/2013

Appr. Dist. No.: R198485

PLEASE NOTE YOUR ACCOUNT NUMBER ON YOUR CHECK AND MAKE CHECKS PAYABLE TO:

Galveston County Tax Office
722 Moody
Galveston, Texas 77550

4646000300070000

If Paid By	Amount Due
AUG 2013	$5,552.31
SEP 2013	$5,590.44
OCT 2013	$5,628.60

Amount Paid: $_____.__

4646-0003-0007-000

HILL DAMIEN DESHAUN
209 FRANLEE DR
LA MARQUE, TX 77568

000000R198485 0000555231 0000559044 0000562860 0000562860 3

DISCLAIMER: This map is provided solely as a courtesy by the Galveston County Tax Office. No warranties or representations of any kind express or implied are made by the Galveston County Tax Office as to any inaccuracies or errors contained herein. Furthermore, GCTO hereby disclaims all representations and warranties. The decision to purchase or or not purchase a property at Sheriff Sale should not be made in reliance upon this map. Any errors, omission, mistakes or inaccuracies contained on said map shall not constitute a valid basis for invalidating, cancelling or repudiating the sale of a property.

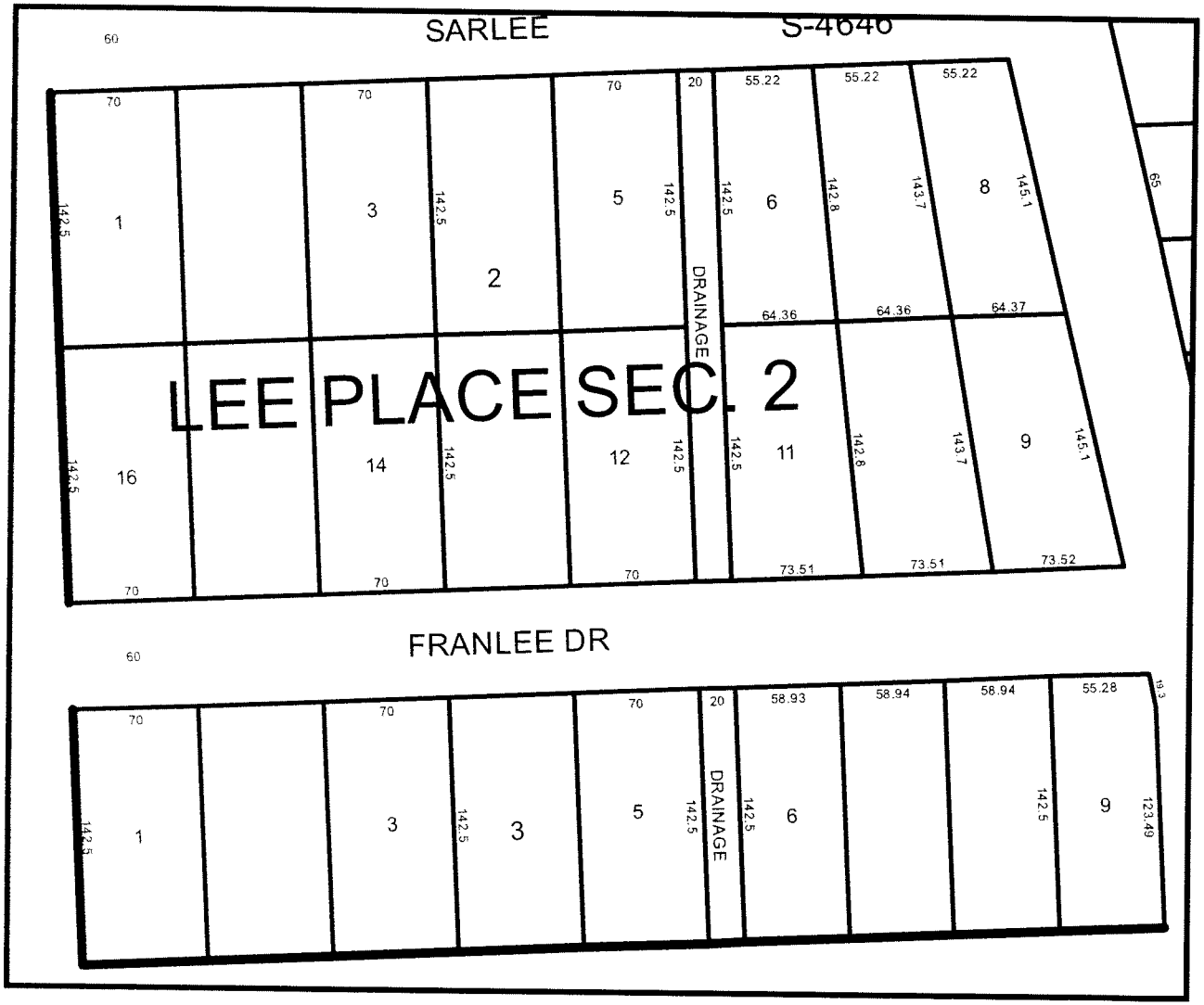

NOTE: Any assistance needed in locating property on this map may be acquired from the Mapping Department of the Galveston Central Appraisal District, 9850 Emmett F. Lowry Expressway, Texas City, Texas 77591. They can also be reached at 1-866-277-4725. If you want to find this map online, please visit **www.galvestoncad.org**. and on the left hand side click **"PDF Map Index."**

SHERIFF SALES
(Real Estate)

Galveston County, et al

In the District Court of
Galveston County, Texas
122nd Judicial District

vs. **Cause # 12TX0248**

Louise Daugherty aka Louise Apparicio

By virtue of an Order of Sale directed to me in the above entitled cause number from the clerk of the 122nd District Court, and for the County aforesaid, dated the **12th** day of **June 2013**, I have, on the **25th** day of **June 2013**, levied upon, and will proceed to sell, without appraisement, for cash, to the highest bidder to sell, without appraisement, for cash, to the highest and best bidder.

On the first Tuesday in **August 2013**, that being the **6th** day of August 2013, at Public Auction, at the Galveston County Courthouse in the Commissioner's Courtroom, located at 722 Moody, Galveston, Texas between the hours of 10:00 a.m. and 4:00 p.m., all the right, title and interest of;

Louise Daugherty aka Louise Apparicio, Unity National Bank and The State of Texas

in and to the following described **Real Estate**, to-wit:

Account #: 3505-0566-0011-000

Legal Description

LOT ELEVEN (11), IN BLOCK FIVE HUNDRED SIXTY-SIX (66), IN THE CITY AND COUNTY OF GALVESTON, TEXAS, SAID PROPERTY DESCRIBED MORE PARTICULARLY IN THE INSTRUMENT RECORDED AT CLERK'S FILE NUMBER 9012765IN THE OFFICIAL DEED RECORDS IN THE OFFICE OF THE COUNTY CLERK OF GALVESTON COUNTY, TEXAS

Address/Location per GCAD:2614 MARKET, GALVESTON

Henry Trochesset, Sheriff of Galveston County, Texas

By _____ Deputy

Captain, Douglas Hudson

Galveston July the 5th, A.D. 2013

DELINQUENT TAX STATEMENT SUMMARY

CHERYL E. JOHNSON, RTA
TAX ASSESSOR-COLLECTOR
722 Moody
Galveston, TX 77550
409-766-2481, 1-877-766-2284

Certified Owner:

APPARICIO IRVING G & LOUISE
2614 MARKET ST
GALVESTON, TX 77550-1433

Legal Description:

ABST 628 PAGE 112 LOT 11 BLK 566
GALVESTON

Account No: 3505-0566-0011-000 **Appr. Dist. No.:** R104282

Legal Acres: .1180
Parcel Address: 2614 MARKET

As of Date: 08/31/2013

Print Date: 07/03/2013 **Printed By:** ROBINSON_G

Year	Tax Units	Remaining Levy	IF PAID BY END OF MONTH AUGUST 2013		IF PAID BY END OF MONTH SEPTEMBER 2013		IF PAID BY END OF MONTH OCTOBER 2013	
			Penalty Interest	Total	Penalty Interest	Total	Penalty Interest	Total
2009	1 2 210 330 601 801	$2,454.52	$1,993.07	$4,447.59	$2,022.53	$4,477.05	$2,051.98	$4,506.50
2010	1 2 210 330 601 801	$3,106.87	$2,224.54	$5,331.41	$2,261.81	$5,368.68	$2,299.09	$5,405.96
2011	1 2 210 330 601 801	$3,095.86	$1,770.82	$4,866.68	$1,807.98	$4,903.84	$1,845.12	$4,940.98
2012	1 2 210 330 601 801	$3,080.15	$1,318.30	$4,398.45	$1,355.27	$4,435.42	$1,392.22	$4,472.37
TOTAL AMOUNT DUE:		**$11,737.40**	$7,306.73	**$19,044.13**	$7,447.59	**$19,184.99**	$7,588.41	**$19,325.81**

Tax Unit Codes:

1 GALVESTON CO **2** ROAD & FLOOD **210** GALVESTON ISD **330** GALV CITY
601 GALVESTON COMM COLLEGE DIST **801** NAVIG DIST #1

Pay your property taxes online by visiting http://www.galcotax.com
IF YOU ARE 65 YEARS OF AGE OR OLDER OR ARE DISABLED AND THE PROPERTY DESCRIBED IN THIS DOCUMENT IS YOUR RESIDENCE HOMESTEAD, YOU SHOULD CONTACT THE APPRAISAL DISTRICT REGARDING ANY ENTITLEMENT YOU MAY HAVE TO A POSTPONEMENT IN THE PAYMENT OF THESE TAXES.

PLEASE CUT AT THE DOTTED LINE AND RETURN THIS PORTION WITH YOUR PAYMENT.

Print Date: 07/03/2013

15.1.194

Appr. Dist. No.: R104282

PLEASE NOTE YOUR ACCOUNT NUMBER ON YOUR CHECK AND MAKE CHECKS PAYABLE TO:

Galveston County Tax Office
722 Moody
Galveston, Texas 77550

3505056600110000

If Paid By	Amount Due
AUG 2013	$19,044.13
SEP 2013	$19,184.99
OCT 2013	$19,325.81

Amount Paid: $_____.__

3505-0566-0011-000

APPARICIO IRVING G & LOUISE
2614 MARKET ST
GALVESTON, TX 77550-1433

000000R104282 0001904413 0001918499 0001932581 0001932581 3

DISCLAIMER: This map is provided solely as a courtesy by the Galveston County Tax Office. No warranties or representations of any kind express or implied are made by the Galveston County Tax Office as to any inaccuracies or errors contained herein. Furthermore, GCTO hereby disclaims all representations and warranties. The decision to purchase or or not purchase a property at Sheriff Sale should not be made in reliance upon this map. Any errors, omission, mistakes or inaccuracies contained on said map shall not constitute a valid basis for invalidating, cancelling or repudiating the sale of a property.

NOTE: Any assistance needed in locating property on this map may be acquired from the Mapping Department of the Galveston Central Appraisal District, 9850 Emmett F. Lowry Expressway, Texas City, Texas 77591. They can also be reached at 1-866-277-4725. If you want to find this map online, please visit **www.galvestoncad.org**. and on the left hand side click **"PDF Map Index."**

SHERIFF SALES
(Real Estate)

Galveston County, et al

In the District Court of
Galveston County, Texas
122nd Judicial District

vs. **Cause # 12TX0302**

Emery Sheffield, et al

By virtue of an Order of Sale directed to me in the above entitled cause number from the clerk of the 122nd District Court, and for the County aforesaid, dated the **12th** day of **June 2013**, I have, on the **25th** day of **June 2013**, levied upon, and will proceed to sell, without appraisement, for cash, to the highest bidder to sell, without appraisement, for cash, to the highest and best bidder.

On the first Tuesday in **August 2013**, that being the **6th** day of August 2013, at Public Auction, at the Galveston County Courthouse in the Commissioner's Courtroom, located at 722 Moody, Galveston, Texas between the hours of 10:00 a.m. and 4:00 p.m., all the right, title and interest of;

Emery Sheffield and Maud Sheffield

in and to the following described **Real Estate**, to-wit:

Account #: 5370-0009-0001-000

Legal Description

LOT ONE (1), IN BLOCK NINE (9), NORTHSIDE ADDITION, TO TEXAS CITY, SAID PROPERTY DESCRIBED MORE PARTICULARLY IN THE INSTRUMENT RECORDED IN VOLUME 463, PAGE 173 IN THE OFFICIAL DEED RECORDS OF THE COUNTY CLERK OF GALVESTON COUNTY, TEXAS
Address/Location per GCAD:2600 BLK 37TH AVENUE NORTH, TEXAS CITY

Henry Trochesset, Sheriff of Galveston County, Texas
By _____ Deputy
Captain, Douglas Hudson

Galveston July the 5th, A.D. 2013

DELINQUENT TAX STATEMENT SUMMARY

CHERYL E. JOHNSON, RTA
TAX ASSESSOR-COLLECTOR
722 Moody
Galveston, TX 77550
409-766-2481, 1-877-766-2284

Certified Owner:
WATTS WM R
MC, MC-

Legal Description:
ABST 142 PAGE 1 LOT 1 BLK 9 NORTHSIDE ADDN

Account No: 5370-0009-0001-000 Appr. Dist. No.: R189352

Legal Acres: .1140
Parcel Address:

As of Date: 08/31/2013

Print Date: 07/03/2013 **Printed By:** ROBINSON_G

Year	Tax Units	Remaining Levy	IF PAID BY END OF MONTH AUGUST 2013		IF PAID BY END OF MONTH SEPTEMBER 2013		IF PAID BY END OF MONTH OCTOBER 2013	
			Penalty Interest	Total	Penalty Interest	Total	Penalty Interest	Total
1991	1 2 331 605	$47.36	$154.70	$202.06	$155.25	$202.61	$155.80	$203.16
1992	1 2 331 605	$49.84	$155.94	$205.78	$156.50	$206.34	$157.08	$206.92
1993	1 2 331 605	$48.19	$144.12	$192.31	$144.67	$192.86	$145.23	$193.42
1994	1 2 331 605	$50.10	$142.90	$193.00	$143.50	$193.60	$144.06	$194.16
1995	1 2 331 605	$52.72	$143.11	$195.83	$143.73	$196.45	$144.34	$197.06
1996	1 2 331 605	$52.98	$136.50	$189.48	$137.12	$190.10	$137.72	$190.70
1997	1 2 331 605	$54.33	$132.48	$186.81	$133.11	$187.44	$133.74	$188.07
1998	1 2 331 605	$55.21	$127.02	$182.23	$127.64	$182.85	$128.29	$183.50
1999	1 2 331 605	$58.27	$126.01	$184.28	$126.68	$184.95	$127.34	$185.61
2000	1 2 331 605	$60.04	$121.54	$181.58	$122.25	$182.29	$122.93	$182.97
2001	1 2 331 605	$61.43	$115.87	$177.30	$116.59	$178.02	$117.29	$178.72
2002	1 2 331 605	$65.75	$114.97	$180.72	$115.71	$181.46	$116.49	$182.24
2003	1 2 331 605	$74.76	$120.39	$195.15	$121.27	$196.03	$122.13	$196.89
2004	1 2 331 605	$73.71	$108.53	$182.24	$109.38	$183.09	$110.23	$183.94
2005	1 2 331 605	$73.04	$104.89	$177.93	$105.76	$178.80	$106.64	$179.68
2006	1 2 331 605	$70.86	$64.47	$135.33	$65.19	$136.05	$65.90	$136.76
2007	1 2 331 605	$68.37	$78.49	$146.86	$79.32	$147.69	$80.13	$148.50
2008	1 2 331 605	$66.92	$67.18	$134.10	$68.00	$134.92	$68.78	$135.70

PLEASE CUT AT THE DOTTED LINE AND RETURN THIS PORTION WITH YOUR PAYMENT.

Print Date: 07/03/2013

15.1.194

Appr. Dist. No.: R189352

PLEASE NOTE YOUR ACCOUNT NUMBER ON YOUR CHECK AND MAKE CHECKS PAYABLE TO:

Galveston County Tax Office
722 Moody
Galveston, Texas 77550

5370000900010000

5370-0009-0001-000

If Paid By	Amount Due
AUG 2013	$3,704.69
SEP 2013	$3,720.60
OCT 2013	$3,736.45

Amount Paid: $_____.__

WATTS WM R
MC, MC-

000000R189352 0000370469 0000372060 0000373645 0000373645 4

DELINQUENT TAX STATEMENT SUMMARY

CHERYL E. JOHNSON, RTA
TAX ASSESSOR-COLLECTOR
722 Moody
Galveston, TX 77550
409-766-2481, 1-877-766-2284

Certified Owner:

WATTS WM R
MC, MC-

Legal Description:

ABST 142 PAGE 1 LOT 1 BLK 9 NORTHSIDE ADDN

Account No: 5370-0009-0001-000

Appr. Dist. No.: R189352

Legal Acres: .1140

Parcel Address:

As of Date: 08/31/2013

Print Date: 07/03/2013 **Printed By:** ROBINSON_G

Year	Tax Units	Remaining Levy	IF PAID BY END OF MONTH AUGUST 2013			IF PAID BY END OF MONTH SEPTEMBER 2013		IF PAID BY END OF MONTH OCTOBER 2013	
			Penalty Interest		Total	Penalty Interest	Total	Penalty Interest	Total
2009	1 2 331 605	$70.22	$60.40		$130.62	$61.22	$131.44	$62.08	$132.30
2010	1 2 331 605	$70.83	$50.72		$121.55	$51.56	$122.39	$52.43	$123.26
2011	1 2 331 605	$70.34	$40.24		$110.58	$41.08	$111.42	$41.92	$112.26
2012	1 2 331 605	$69.30	$29.65		$98.95	$30.50	$99.80	$31.33	$100.63
TOTAL AMOUNT DUE:		**$1,364.57**	$2,340.12		**$3,704.69**	$2,356.03	**$3,720.60**	$2,371.88	**$3,736.45**

Tax Unit Codes:

1 GALVESTON CO **2** ROAD & FLOOD **331** TEXAS CITY **605** MAINLAND COLL

Pay your property taxes online by visiting http://www.galcotax.com
IF YOU ARE 65 YEARS OF AGE OR OLDER OR ARE DISABLED AND THE PROPERTY DESCRIBED IN THIS DOCUMENT IS YOUR RESIDENCE HOMESTEAD, YOU SHOULD CONTACT THE APPRAISAL DISTRICT REGARDING ANY ENTITLEMENT YOU MAY HAVE TO A POSTPONEMENT IN THE PAYMENT OF THESE TAXES.

PLEASE CUT AT THE DOTTED LINE AND RETURN THIS PORTION WITH YOUR PAYMENT.

Print Date: 07/03/2013

15.1.194

Appr. Dist. No.: R189352

PLEASE NOTE YOUR ACCOUNT NUMBER ON YOUR CHECK AND MAKE CHECKS PAYABLE TO:

Galveston County Tax Office
722 Moody
Galveston, Texas 77550

5370000900010000

If Paid By	Amount Due
AUG 2013	$3,704.69
SEP 2013	$3,720.60
OCT 2013	$3,736.45

5370-0009-0001-000

Amount Paid: $_____.__

WATTS WM R
MC, MC-

000000R189352 0000370469 0000372060 0000373645 0000373645 4

DISCLAIMER: This map is provided solely as a courtesy by the Galveston County Tax Office. No warranties or representations of any kind express or implied are made by the Galveston County Tax Office as to any inaccuracies or errors contained herein. Furthermore, GCTO hereby disclaims all representations and warranties. The decision to purchase or or not purchase a property at Sheriff Sale should not be made in reliance upon this map. Any errors, omission, mistakes or inaccuracies contained on said map shall not constitute a valid basis for invalidating, cancelling or repudiating the sale of a property.

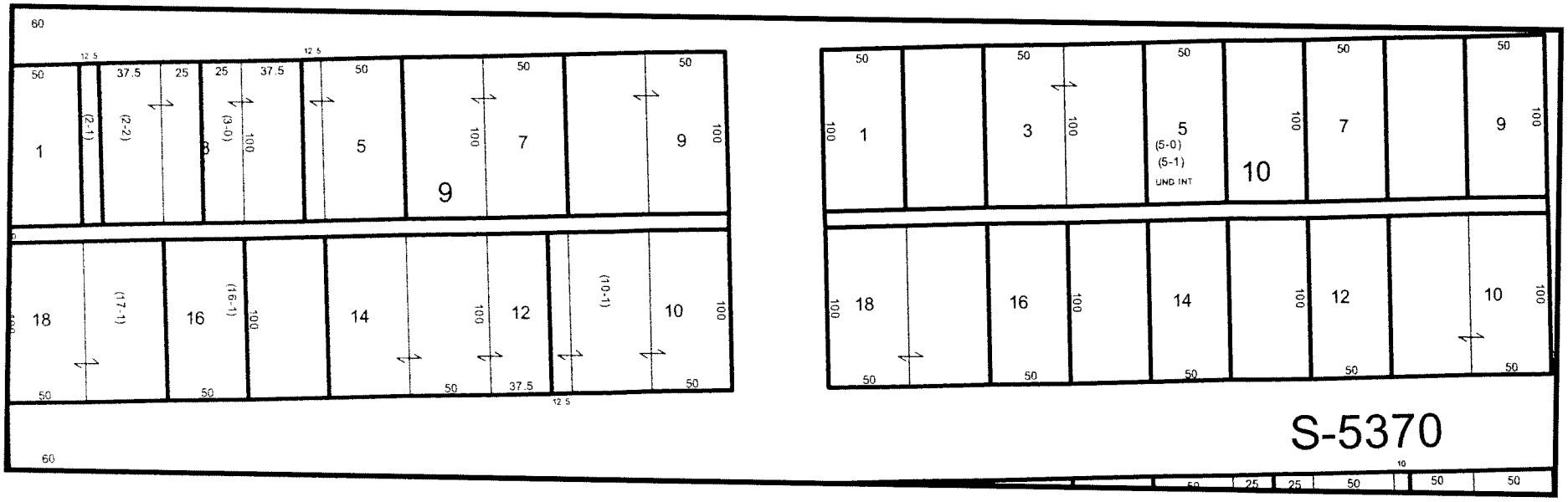

NOTE: Any assistance needed in locating property on this map may be acquired from the Mapping Department of the Galveston Central Appraisal District, 9850 Emmett F. Lowry Expressway, Texas City, Texas 77591. They can also be reached at 1-866-277-4725. If you want to find this map online, please visit **www.galvestoncad.org**. and on the left hand side click **"PDF Map Index."**

SHERIFF SALES
(Real Estate)

Galveston County, et al

In the District Court of Galveston County, Texas 122nd Judicial District

vs. **Cause # 12TX0349**

Michael S. Duffy, Sr., et al

By virtue of an Order of Sale directed to me in the above entitled cause number from the clerk of the 122nd District Court, and for the County aforesaid, dated the **12th** day of **June 2013**, I have, on the **25th** day of **June 2013**, levied upon, and will proceed to sell, without appraisement, for cash, to the highest bidder to sell, without appraisement, for cash, to the highest and best bidder.

On the first Tuesday in **August 2013**, that being the **6th** day of August 2013, at Public Auction, at the Galveston County Courthouse in the Commissioner's Courtroom, located at 722 Moody, Galveston, Texas between the hours of 10:00 a.m. and 4:00 p.m., all the right, title and interest of;

Michael S. Duffy, Sr. and David R. Duffy

in and to the following described **Real Estate**, to-wit:

Account #: 1870-0000-0222-000

Legal Description

LOT TWO HUNDRED TWENTY-TWO (222), BLUE WATER, ADDITION NO. 2, SAID PROPERTY DESCRIBED MORE PARTICULARLY IN THE INSTRUMENT RECORDED AT CLERK'S FILE NUMBER 9913316 IN THE OFFICIAL DEED RECORDS IN THE OFFICE OF THE COUNTY CLERK OF GALVESTON COUNTY, TEXAS

Address/Location per GCAD:872 SAGE ROAD, BOLIVAR

Henry Trochesset, Sheriff of Galveston County, Texas

By _____ Deputy

Captain, Douglas Hudson

Galveston July the 5th, A.D. 2013

DELINQUENT TAX STATEMENT SUMMARY

CHERYL E. JOHNSON, RTA
TAX ASSESSOR-COLLECTOR
722 Moody
Galveston, TX 77550
409-766-2481, 1-877-766-2284

Certified Owner:

DUFFY MICHAEL S SR &
DAVID R DUFFY
612 CENTRAL ST #502
KANSAS CITY, MO 64105

Legal Description:

ABST 179 PAGE 10 LOT 222 BLUE WATER ADDN #2

Account No: 1870-0000-0222-000

Appr. Dist. No.: R214785

Legal Acres: .1630

Parcel Address: 872 SAGE RD

As of Date: 08/31/2013

Print Date: 07/03/2013 **Printed By:** ROBINSON_G

Year	Tax Units	Remaining Levy	IF PAID BY END OF MONTH AUGUST 2013		IF PAID BY END OF MONTH SEPTEMBER 2013		IF PAID BY END OF MONTH OCTOBER 2013	
			Penalty Interest	Total	Penalty Interest	Total	Penalty Interest	Total
2006	1 2 210 601	$850.28	$1,078.15	$1,928.43	$1,088.37	$1,938.65	$1,098.55	$1,948.83
2007	1 2 210 601	$904.95	$1,038.88	$1,943.83	$1,049.75	$1,954.70	$1,060.60	$1,965.55
2008	1 2 210 601	$895.55	$555.24	$1,450.79	$564.20	$1,459.75	$573.15	$1,468.70
2009	1 2 210 601	$38.31	$32.95	$71.26	$33.42	$71.73	$33.87	$72.18
2010	1 2 210 601	$38.27	$27.40	$65.67	$27.84	$66.11	$28.33	$66.60
2011	1 2 210 601	$38.14	$21.81	$59.95	$22.26	$60.40	$22.74	$60.88
2012	1 2 210 601	$418.55	$179.13	$597.68	$184.17	$602.72	$189.19	$607.74
TOTAL AMOUNT DUE:		**$3,184.05**	$2,933.56	**$6,117.61**	$2,970.01	**$6,154.06**	$3,006.43	**$6,190.48**

Tax Unit Codes:

1 GALVESTON CO **2** ROAD & FLOOD **210** GALVESTON ISD **601** GALVESTON COMM COLLEGE DIST

Pay your property taxes online by visiting http://www.galcotax.com
IF YOU ARE 65 YEARS OF AGE OR OLDER OR ARE DISABLED AND THE PROPERTY DESCRIBED IN THIS DOCUMENT IS YOUR RESIDENCE HOMESTEAD, YOU SHOULD CONTACT THE APPRAISAL DISTRICT REGARDING ANY ENTITLEMENT YOU MAY HAVE TO A POSTPONEMENT IN THE PAYMENT OF THESE TAXES.

PLEASE CUT AT THE DOTTED LINE AND RETURN THIS PORTION WITH YOUR PAYMENT.

15.1.194

Print Date: 07/03/2013

Appr. Dist. No.: R214785

PLEASE NOTE YOUR ACCOUNT NUMBER ON YOUR CHECK AND MAKE CHECKS PAYABLE TO:

Galveston County Tax Office
722 Moody
Galveston, Texas 77550

1870000002220 00

If Paid By	Amount Due
AUG 2013	$6,117.61
SEP 2013	$6,154.06
OCT 2013	$6,190.48

Amount Paid: $_____.___

1870-0000-0222-000

DUFFY MICHAEL S SR &
DAVID R DUFFY
612 CENTRAL ST #502
KANSAS CITY, MO 64105

000000R214785 0000611761 0000615406 0000619048 0000619048 7

DISCLAIMER: This map is provided solely as a courtesy by the Galveston County Tax Office. No warranties or representations of any kind express or implied are made by the Galveston County Tax Office as to any inaccuracies or errors contained herein. Furthermore, GCTO hereby disclaims all representations and warranties. The decision to purchase or or not purchase a property at Sheriff Sale should not be made in reliance upon this map. Any errors, omission, mistakes or inaccuracies contained on said map shall not constitute a valid basis for invalidating, cancelling or repudiating the sale of a property.

NOTE: Any assistance needed in locating property on this map may be acquired from the Mapping Department of the Galveston Central Appraisal District, 9850 Emmett F. Lowry Expressway, Texas City, Texas 77591. They can also be reached at 1-866-277-4725. If you want to find this map online, please visit **www.galvestoncad.org**. and on the left hand side click **"PDF Map Index."**

SHERIFF SALES
(Real Estate)

Galveston County, et al

In the District Court of
Galveston County, Texas
212th Judicial District

vs. **Cause # 12TX0360**

Lee Herring, et al

By virtue of an Order of Sale directed to me in the above entitled cause number from the clerk of the 212th District Court, and for the County aforesaid, dated the **13th** day of **June 2013**, I have, on the **25th** day of **June 2013**, levied upon, and will proceed to sell, without appraisement, for cash, to the highest bidder to sell, without appraisement, for cash, to the highest and best bidder.

On the first Tuesday in **August 2013**, that being the **6th** day of August 2013, at Public Auction, at the Galveston County Courthouse in the Commissioner's Courtroom, located at 722 Moody, Galveston, Texas between the hours of 10:00 a.m. and 4:00 p.m., all the right, title and interest of;

Lee Herring, Lawrence Edward Arnim and Alice A. Evans aka Alice Alberta Woods Evans

in and to the following described **Real Estate**, to-wit:

Account #: 4125-0004-0001-000

Legal Description

LOTS ONE & TWO (1-1), BLOCK FOUR (4), INDEPENDENCE PARK, GALVESTON COUNTY, TEXAS, SAID PROPERTY DESCRIBED MORE PARTICULARLY IN THE INSTRUMENT RECORDED IN VOLUME 473, PAGE 111, IN THE OFFICIAL DEED RECORDS OF GALVESTON COUNTY, TEXAS
Address/Location per GCAD:VACANT LOT ON 25TH AVENUE NORTH, TEXAS CITY

Henry Trochesset, Sheriff of Galveston County, Texas
By _____ Deputy
Captain, Douglas Hudson

Galveston July the 5th, A.D. 2013

DELINQUENT TAX STATEMENT SUMMARY

CHERYL E. JOHNSON, RTA
TAX ASSESSOR-COLLECTOR
722 Moody
Galveston, TX 77550
409-766-2481, 1-877-766-2284

Certified Owner:

EVANS ALICE
1085 FORREST AVE
MEMPHIS, TN 38105-2406

Legal Description:

ABST 176 PAGE 2 LOTS 1 & 2 (1-1) BLK 4
INDEPENDENCE PARK

Account No: 4125-0004-0001-000

Appr. Dist. No.: R213647

Legal Acres: .1260

Parcel Address:

As of Date: 08/31/2013

Print Date: 07/03/2013 **Printed By:** ROBINSON_G

Year	Tax Units	Remaining Levy	IF PAID BY END OF MONTH AUGUST 2013		IF PAID BY END OF MONTH SEPTEMBER 2013		IF PAID BY END OF MONTH OCTOBER 2013	
			Penalty Interest	Total	Penalty Interest	Total	Penalty Interest	Total
1991	1 2 215 331 515 605	$44.12	$144.11	$188.23	$144.62	$188.74	$145.13	$189.25
1992	1 2 215 331 515 605	$49.78	$155.74	$205.52	$156.32	$206.10	$156.86	$206.64
1993	1 2 215 331 605	$49.29	$147.40	$196.69	$147.98	$197.27	$148.55	$197.84
1994	1 2 215 331 605	$49.68	$141.72	$191.40	$142.29	$191.97	$142.85	$192.53
1995	1 2 215 331 605	$50.41	$136.85	$187.26	$137.42	$187.83	$138.01	$188.42
1996	1 2 215 331 605	$50.33	$129.67	$180.00	$130.25	$180.58	$130.83	$181.16
1997	1 2 215 331 605	$50.79	$123.85	$174.64	$124.45	$175.24	$125.02	$175.81
1998	1 2 215 331 605	$51.10	$117.57	$168.67	$118.15	$169.25	$118.76	$169.86
1999	1 2 215 331 605	$51.64	$111.68	$163.32	$112.26	$163.90	$112.86	$164.50
2000	1 2 215 331 605	$52.43	$106.14	$158.57	$106.74	$159.17	$107.36	$159.79
2001	1 2 215 331 605	$52.92	$99.83	$152.75	$100.43	$153.35	$101.05	$153.97
2002	1 2 215 331 605	$54.93	$96.05	$150.98	$96.68	$151.61	$97.31	$152.24
2003	1 2 215 331 605	$59.63	$96.03	$155.66	$96.72	$156.35	$97.39	$157.02
2004	1 2 215 331 605	$59.51	$87.64	$147.15	$88.31	$147.82	$89.01	$148.52
2005	1 2 215 331 605	$59.21	$85.03	$144.24	$85.73	$144.94	$86.44	$145.65
2006	1 2 215 331 605	$55.18	$71.28	$126.46	$71.95	$127.13	$72.61	$127.79
2007	1 2 215 331 605	$47.92	$55.01	$102.93	$55.59	$103.51	$56.16	$104.08

PLEASE CUT AT THE DOTTED LINE AND RETURN THIS PORTION WITH YOUR PAYMENT.

Print Date: 07/03/2013

15.1.194

Appr. Dist. No.: R213647

PLEASE NOTE YOUR ACCOUNT NUMBER ON YOUR CHECK AND MAKE CHECKS PAYABLE TO:

Galveston County Tax Office
722 Moody
Galveston, Texas 77550

4125000400010 00

If Paid By	Amount Due
AUG 2013	$3,207.69
SEP 2013	$3,220.88
OCT 2013	$3,234.10

Amount Paid: $_____.___

4125-0004-0001-000

EVANS ALICE
1085 FORREST AVE
MEMPHIS, TN 38105-2406

000000R213647 0000320769 0000322088 0000323410 0000323410 3

DELINQUENT TAX STATEMENT SUMMARY

CHERYL E. JOHNSON, RTA
TAX ASSESSOR-COLLECTOR
722 Moody
Galveston, TX 77550
409-766-2481, 1-877-766-2284

Certified Owner:

EVANS ALICE
1085 FORREST AVE
MEMPHIS, TN 38105-2406

Legal Description:

ABST 176 PAGE 2 LOTS 1 & 2 (1-1) BLK 4
INDEPENDENCE PARK

Account No: 4125-0004-0001-000

Appr. Dist. No.: R213647

Legal Acres: .1260
Parcel Address:

As of Date: 08/31/2013

Print Date: 07/03/2013 **Printed By:** ROBINSON_G

Year	Tax Units	Remaining Levy	IF PAID BY END OF MONTH AUGUST 2013		IF PAID BY END OF MONTH SEPTEMBER 2013		IF PAID BY END OF MONTH OCTOBER 2013	
			Penalty Interest	Total	Penalty Interest	Total	Penalty Interest	Total
2008	1 2 215 331 605	$47.41	$47.59	$95.00	$48.17	$95.58	$48.73	$96.14
2009	1 2 215 331 605	$48.57	$41.77	$90.34	$42.37	$90.94	$42.93	$91.50
2010	1 2 215 331 605	$48.77	$34.92	$83.69	$35.49	$84.26	$36.10	$84.87
2011	1 2 215 331 605	$48.61	$27.80	$76.41	$28.37	$76.98	$28.99	$77.60
2012	1 2 215 331 605	$47.86	$19.92	$67.78	$20.50	$68.36	$21.06	$68.92
TOTAL AMOUNT DUE:		**$1,130.09**	$2,077.60	**$3,207.69**	$2,090.79	**$3,220.88**	$2,104.01	**$3,234.10**

Tax Unit Codes:

1 GALVESTON CO **2** ROAD & FLOOD **215** LAMARQUE ISD **331** TEXAS CITY **515** CNT CED ED 15
605 MAINLAND COLL

Pay your property taxes online by visiting http://www.galcotax.com
IF YOU ARE 65 YEARS OF AGE OR OLDER OR ARE DISABLED AND THE PROPERTY DESCRIBED IN THIS DOCUMENT IS YOUR RESIDENCE HOMESTEAD, YOU SHOULD CONTACT THE APPRAISAL DISTRICT REGARDING ANY ENTITLEMENT YOU MAY HAVE TO A POSTPONEMENT IN THE PAYMENT OF THESE TAXES.

PLEASE CUT AT THE DOTTED LINE AND RETURN THIS PORTION WITH YOUR PAYMENT.

15.1.194

Print Date: 07/03/2013

Appr. Dist. No.: R213647

PLEASE NOTE YOUR ACCOUNT NUMBER ON YOUR CHECK AND MAKE CHECKS PAYABLE TO:

Galveston County Tax Office
722 Moody
Galveston, Texas 77550

4125000400010000

If Paid By	Amount Due
AUG 2013	$3,207.69
SEP 2013	$3,220.88
OCT 2013	$3,234.10

4125-0004-0001-000

Amount Paid: $_____.__

EVANS ALICE
1085 FORREST AVE
MEMPHIS, TN 38105-2406

000000R213647 0000320769 0000322088 0000323410 0000323410 3

DISCLAIMER: This map is provided solely as a courtesy by the Galveston County Tax Office. No warranties or representations of any kind express or implied are made by the Galveston County Tax Office as to any inaccuracies or errors contained herein. Furthermore, GCTO hereby disclaims all representations and warranties. The decision to purchase or or not purchase a property at Sheriff Sale should not be made in reliance upon this map. Any errors, omission, mistakes or inaccuracies contained on said map shall not constitute a valid basis for invalidating, cancelling or repudiating the sale of a property.

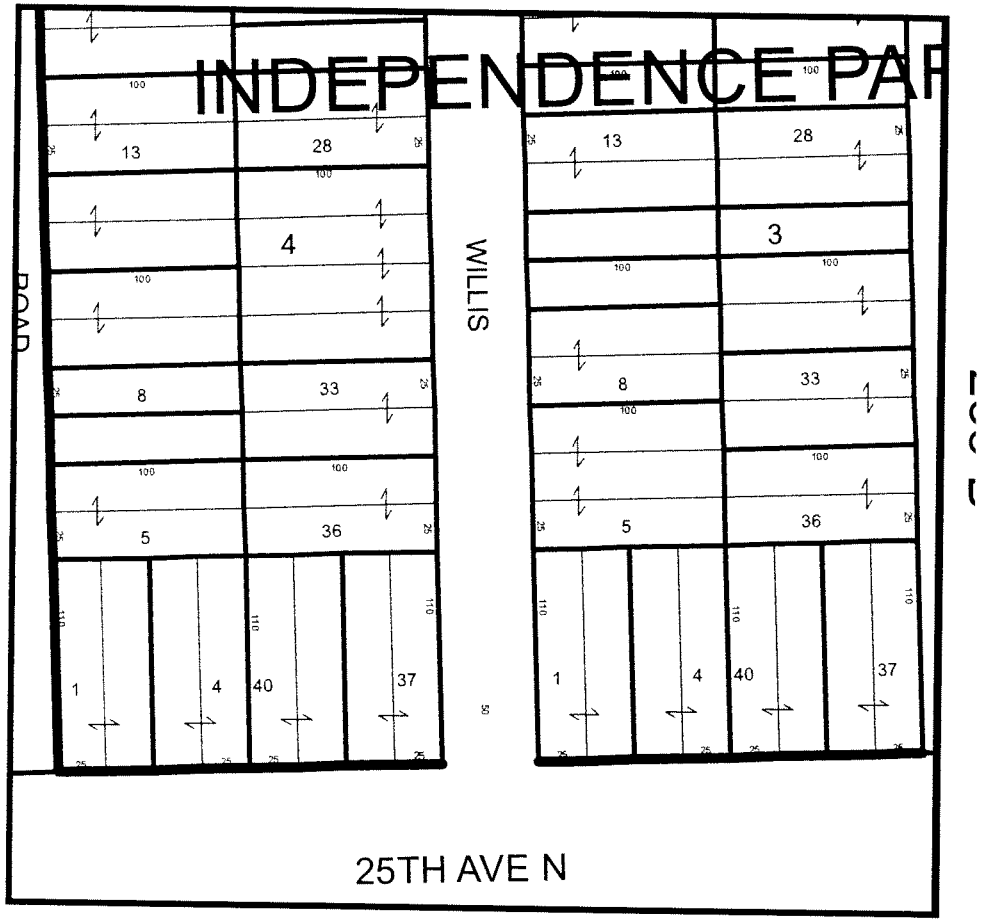

NOTE: Any assistance needed in locating property on this map may be acquired from the Mapping Department of the Galveston Central Appraisal District, 9850 Emmett F. Lowry Expressway, Texas City, Texas 77591. They can also be reached at 1-866-277-4725. If you want to find this map online, please visit **www.galvestoncad.org**. and on the left hand side click **"PDF Map Index."**

SHERIFF SALES
(Real Estate)

Galveston County, et al

In the District Court of
Galveston County, Texas
56th Judicial District

vs. **Cause # 12TX0373**

Wilma Edith Brewer Rice

By virtue of an Order of Sale directed to me in the above entitled cause number from the clerk of the 56th District Court, and for the County aforesaid, dated the **11th** day of **June 2013**, I have, on the **25th** day of **June 2013**, levied upon, and will proceed to sell, without appraisement, for cash, to the highest bidder to sell, without appraisement, for cash, to the highest and best bidder.

On the first Tuesday in **August 2013**, that being the **6th** day of August 2013, at Public Auction, at the Galveston County Courthouse in the Commissioner's Courtroom, located at 722 Moody, Galveston, Texas between the hours of 10:00 a.m. and 4:00 p.m., all the right, title and interest of;

Wilma Edith Brewer Rice

in and to the following described **Real Estate**, to-wit:

Account #: 1630-0000-0016-000

Legal Description

LOT SIXTEEN (16) OF BEACH ADDITION, A SUBDIVISION IN GALVESTON COUNTY, TEXAS, A SUBDIVISION OF LOTS TWO (2) AND THREE (3) AND SIX (6) OF THE B & K SUBDIVISION OF THE COOK & STEWART SUBDIVISION OF THE JOHN D. MOORE LEAGUE IN GALVESTON COUNTY, TEXAS, ACCORDING TO THE MAP OR PLAT THEREOF IN VOLUME 254-A, PAGE 76 IN THE OFFICIAL MAP RECORDS IN THE OFFICE OF THE COUNTY CLERK OF GALVESTON COUNTY,TEXAS

Address/Location per GCAD:312 ELAINE, LA MARQUE

Henry Trochesset, Sheriff of Galveston County, Texas

By _____ Deputy

Captain, Douglas Hudson

Galveston July the 5th, A.D. 2013

DELINQUENT TAX STATEMENT SUMMARY

CHERYL E. JOHNSON, RTA
TAX ASSESSOR-COLLECTOR
722 Moody
Galveston, TX 77550
409-766-2481, 1-877-766-2284

Certified Owner:

RICE WILMA E
312 ELAINE ST
LA MARQUE, TX 77568-4421

Legal Description:

ABST 150 PAGE 2 LOT 16 BEACH ADDN

Account No: 1630-0000-0016-000

Appr. Dist. No.: R194981

Legal Acres: .1410
Parcel Address: 312 ELAINE

As of Date: 08/31/2013

Print Date: 07/03/2013 **Printed By:** ROBINSON_G

Year	Tax Units	Remaining Levy	IF PAID BY END OF MONTH AUGUST 2013		IF PAID BY END OF MONTH SEPTEMBER 2013		IF PAID BY END OF MONTH OCTOBER 2013	
			Penalty Interest	Total	Penalty Interest	Total	Penalty Interest	Total
1995	215	$204.55	$555.26	$759.81	$557.60	$762.15	$559.96	$764.51
1996	215	$204.55	$527.02	$731.57	$529.38	$733.93	$531.73	$736.28
1997	215 332 402 605	$126.07	$307.43	$433.50	$308.87	$434.94	$310.32	$436.39
1999	215 332 402 605	$131.00	$283.30	$414.30	$284.81	$415.81	$286.31	$417.31
2000	215 332 402 605	$134.69	$272.69	$407.38	$274.23	$408.92	$275.79	$410.48
2001	215 332 402 605	$133.26	$251.39	$384.65	$252.91	$386.17	$254.46	$387.72
2002	215 332 402 605	$134.00	$234.29	$368.29	$235.85	$369.85	$237.40	$371.40
2003	215 332 402 605	$131.38	$211.60	$342.98	$213.11	$344.49	$214.62	$346.00
2004	215 332 402 605	$157.33	$231.68	$389.01	$233.48	$390.81	$235.30	$392.63
2005	215 332 402 605	$188.00	$257.57	$445.57	$259.77	$447.77	$261.96	$449.96
2006	215 332 402 605	$190.44	$169.49	$359.93	$171.40	$361.84	$173.30	$363.74
2007	215 332 402 605	$181.91	$143.71	$325.62	$145.54	$327.45	$147.34	$329.25
2008	1 2 215 332 402 605	$1,589.41	$1,569.59	$3,159.00	$1,588.52	$3,177.93	$1,607.44	$3,196.85
2009	1 2 215 332 402 605	$1,625.96	$1,374.04	$3,000.00	$1,393.42	$3,019.38	$1,412.74	$3,038.70
2010	1 2 215 332 402 605	$1,632.67	$1,146.60	$2,779.27	$1,166.02	$2,798.69	$1,185.46	$2,818.13
2011	1 2 215 332 402 605	$1,627.30	$910.29	$2,537.59	$929.64	$2,556.94	$949.05	$2,576.35

PLEASE CUT AT THE DOTTED LINE AND RETURN THIS PORTION WITH YOUR PAYMENT.

Print Date: 07/03/2013

15.1.194

Appr. Dist. No.: R194981

PLEASE NOTE YOUR ACCOUNT NUMBER ON YOUR CHECK AND MAKE CHECKS PAYABLE TO:

Galveston County Tax Office
722 Moody
Galveston, Texas 77550

1630000000016000

1630-0000-0016-000

If Paid By	Amount Due
AUG 2013	$19,091.75
SEP 2013	$19,209.43
OCT 2013	$19,327.14

Amount Paid: $_____.__

RICE WILMA E
312 ELAINE ST
LA MARQUE, TX 77568-4421

000000R194981 0001909175 0001920943 0001932714 0001932714 8

DELINQUENT TAX STATEMENT SUMMARY

CHERYL E. JOHNSON, RTA
TAX ASSESSOR-COLLECTOR
722 Moody
Galveston, TX 77550
409-766-2481, 1-877-766-2284

Certified Owner:

RICE WILMA E
312 ELAINE ST
LA MARQUE, TX 77568-4421

Legal Description:

ABST 150 PAGE 2 LOT 16 BEACH ADDN

Account No: 1630-0000-0016-000

Appr. Dist. No.: R194981

Legal Acres: .1410
Parcel Address: 312 ELAINE

As of Date: 08/31/2013

Print Date: 07/03/2013 **Printed By:** ROBINSON_G

Year	Tax Units	Remaining Levy	IF PAID BY END OF MONTH AUGUST 2013			IF PAID BY END OF MONTH SEPTEMBER 2013		IF PAID BY END OF MONTH OCTOBER 2013	
			Penalty Interest		Total	Penalty Interest	Total	Penalty Interest	Total
2012	1 2 215 332 402 605	$1,603.48	$649.80		$2,253.28	$668.88	$2,272.36	$687.96	$2,291.44
TOTAL AMOUNT DUE:		**$9,996.00**	$9,095.75		**$19,091.75**	$9,213.43	**$19,209.43**	$9,331.14	**$19,327.14**

Tax Unit Codes:

1 GALVESTON CO **2** ROAD & FLOOD **215** LAMARQUE ISD **332** CITY LAMARQUE **402** DRAIN DIST #2
605 MAINLAND COLL

Pay your property taxes online by visiting http://www.galcotax.com
IF YOU ARE 65 YEARS OF AGE OR OLDER OR ARE DISABLED AND THE PROPERTY DESCRIBED IN THIS DOCUMENT IS YOUR RESIDENCE HOMESTEAD, YOU SHOULD CONTACT THE APPRAISAL DISTRICT REGARDING ANY ENTITLEMENT YOU MAY HAVE TO A POSTPONEMENT IN THE PAYMENT OF THESE TAXES.

PLEASE CUT AT THE DOTTED LINE AND RETURN THIS PORTION WITH YOUR PAYMENT.

15.1.194

Print Date: 07/03/2013

Appr. Dist. No.: R194981

PLEASE NOTE YOUR ACCOUNT NUMBER ON YOUR CHECK AND MAKE CHECKS PAYABLE TO:

Galveston County Tax Office
722 Moody
Galveston, Texas 77550

1630000000016000

1630-0000-0016-000

If Paid By	Amount Due
AUG 2013	$19,091.75
SEP 2013	$19,209.43
OCT 2013	$19,327.14

Amount Paid: $_____.__

RICE WILMA E
312 ELAINE ST
LA MARQUE, TX 77568-4421

000000R194981 0001909175 0001920943 0001932714 0001932714 8

DISCLAIMER: This map is provided solely as a courtesy by the Galveston County Tax Office. No warranties or representations of any kind express or implied are made by the Galveston County Tax Office as to any inaccuracies or errors contained herein. Furthermore, GCTO hereby disclaims all representations and warranties. The decision to purchase or or not purchase a property at Sheriff Sale should not be made in reliance upon this map. Any errors, omission, mistakes or inaccuracies contained on said map shall not constitute a valid basis for invalidating, cancelling or repudiating the sale of a property.

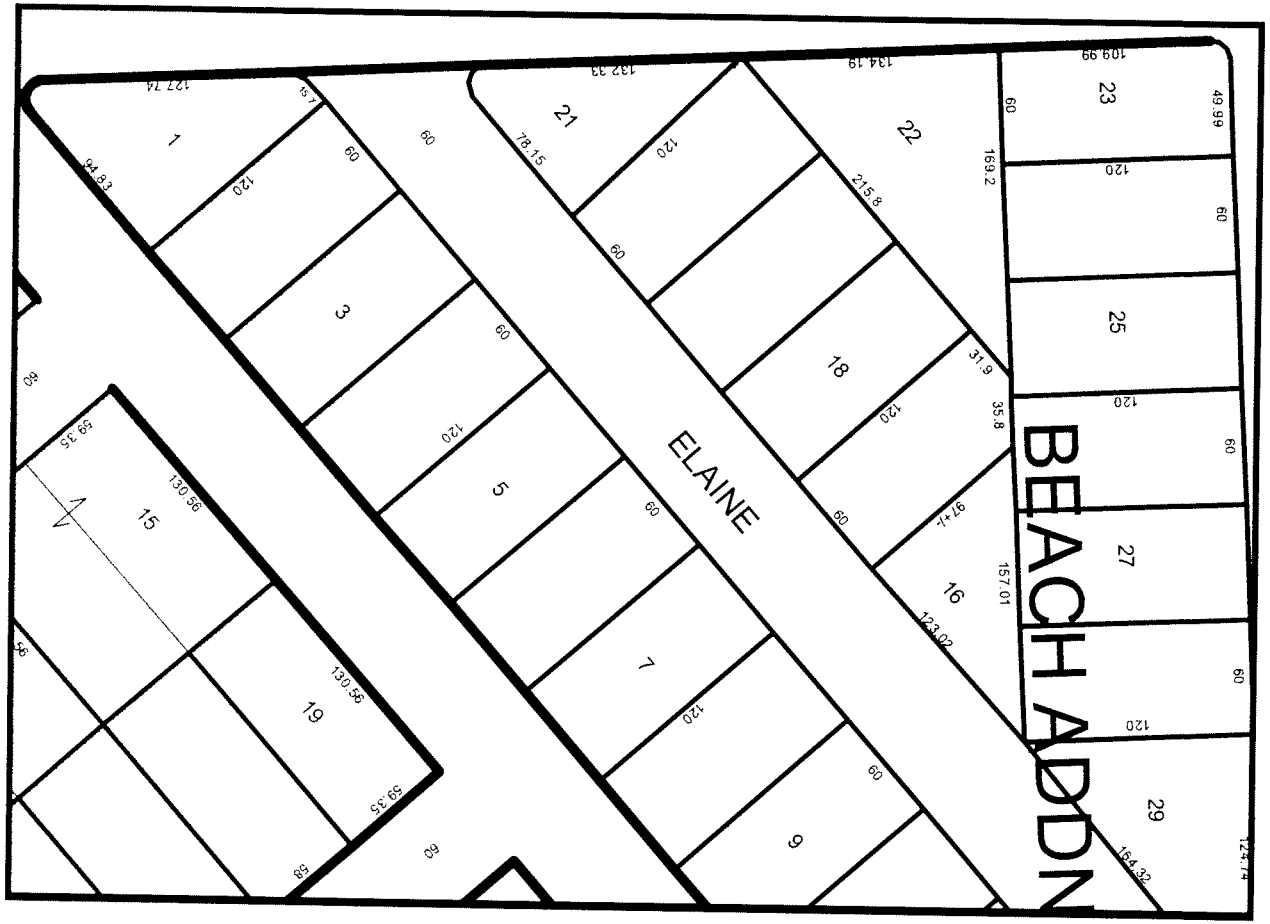

NOTE: Any assistance needed in locating property on this map may be acquired from the Mapping Department of the Galveston Central Appraisal District, 9850 Emmett F. Lowry Expressway, Texas City, Texas 77591. They can also be reached at 1-866-277-4725. If you want to find this map online, please visit **www.galvestoncad.org**. and on the left hand side click **"PDF Map Index."**

SHERIFF SALES
(Real Estate)

Galveston County, et al

In the District Court of
Galveston County, Texas
10th Judicial District

vs. **Cause # 12TX0495**

Carefree Management, LLC

By virtue of an Order of Sale directed to me in the above entitled cause number from the clerk of the 10th District Court, and for the County aforesaid, dated the **13th** day of **June 2013**, I have, on the **25th** day of **June 2013**, levied upon, and will proceed to sell, without appraisement, for cash, to the highest bidder to sell, without appraisement, for cash, to the highest and best bidder.

On the first Tuesday in **August 2013,** that being the **6th** day of August 2013, at Public Auction, at the Galveston County Courthouse in the Commissioner's Courtroom, located at 722 Moody, Galveston, Texas between the hours of 10:00 a.m. and 4:00 p.m., all the right, title and interest of;

Carefree Management, LLC.

in and to the following described **Real Estate**, to-wit:

Account #: 3350-0000-0044-000 & 3350-0000-0045-000

Legal Description

LOTS FORTY-FOUR (44) AND FORTY-FIVE (45), OF FIESTA ESTATES, A SUBDIVISION IN GALVESTON COUNTY, TEXAS, ACCORDING TO THE MAP OR PLAT THEREOF RECORDED IN VOLUME 254-A, PAGE 84 AND TRANSFERRED TO PLAT RECORD 7, MAP NO. 27, ALL IN THE OFFICIAL MAP RECORDS IN THE OFFICE OF THE CLERK OF GALVESTON COUNTY, TEXAS

Address/Location per GCAD:1226 & 1228 DICK BAY STREET, SAN LEON

Henry Trochesset, Sheriff of Galveston County, Texas

By _____ Deputy

Captain, Douglas Hudson

Galveston July the 5th, A.D. 2013

DELINQUENT TAX STATEMENT SUMMARY

CHERYL E. JOHNSON, RTA
TAX ASSESSOR-COLLECTOR
722 Moody
Galveston, TX 77550
409-766-2481, 1-877-766-2284

Certified Owner:

CAREFREE MANAGEMENT LLC
1228 DICK BAY
SAN LEON, TX 77539

Legal Description:

ABST 10 A EDWARDS LOT 44 FIESTA ESTATES & IMPS

Account No: 3350-0000-0044-000

Appr. Dist. No.: R148008

Legal Acres: .1260

Parcel Address: 1226 DICK BAY ST

As of Date: 08/31/2013

Print Date: 07/03/2013 **Printed By:** ROBINSON_G

Year	Tax Units	Remaining Levy	IF PAID BY END OF MONTH AUGUST 2013		IF PAID BY END OF MONTH SEPTEMBER 2013		IF PAID BY END OF MONTH OCTOBER 2013	
			Penalty Interest	Total	Penalty Interest	Total	Penalty Interest	Total
2011	1 2 211 605 707	$854.85	$393.67	$1,248.52	$403.49	$1,258.34	$413.33	$1,268.18
2012	1 2 211 605 707	$90.71	$38.83	$129.54	$39.91	$130.62	$41.00	$131.71
TOTAL AMOUNT DUE:		**$945.56**	$432.50	**$1,378.06**	$443.40	**$1,388.96**	$454.33	**$1,399.89**

Tax Unit Codes:

1 GALVESTON CO **2** ROAD & FLOOD **211** DICKINSON ISD **605** MAINLAND COLL **707** SAN LEON MUD

Pay your property taxes online by visiting http://www.galcotax.com
IF YOU ARE 65 YEARS OF AGE OR OLDER OR ARE DISABLED AND THE PROPERTY DESCRIBED IN THIS DOCUMENT IS YOUR RESIDENCE HOMESTEAD, YOU SHOULD CONTACT THE APPRAISAL DISTRICT REGARDING ANY ENTITLEMENT YOU MAY HAVE TO A POSTPONEMENT IN THE PAYMENT OF THESE TAXES.

PLEASE CUT AT THE DOTTED LINE AND RETURN THIS PORTION WITH YOUR PAYMENT.

15.1.194

Print Date: 07/03/2013

Appr. Dist. No.: R148008

PLEASE NOTE YOUR ACCOUNT NUMBER ON YOUR CHECK AND MAKE CHECKS PAYABLE TO:

Galveston County Tax Office
722 Moody
Galveston, Texas 77550

3350000000044000

If Paid By	Amount Due
AUG 2013	$1,378.06
SEP 2013	$1,388.96
OCT 2013	$1,399.89

3350-0000-0044-000

Amount Paid: $_____.____

CAREFREE MANAGEMENT LLC
1228 DICK BAY
SAN LEON, TX 77539

000000R148008 0000137806 0000138896 0000139989 0000139989 5

DELINQUENT TAX STATEMENT SUMMARY

CHERYL E. JOHNSON, RTA
TAX ASSESSOR-COLLECTOR
722 Moody
Galveston, TX 77550
409-766-2481, 1-877-766-2284

Certified Owner:

CAREFREE MANAGEMENT LLC
1228 DICK BAY
SAN LEON, TX 77539

Legal Description:
ABST 10 A EDWARDS LOT 45 FIESTA ESTATES

Account No: 3350-0000-0045-000

Appr. Dist. No.: R148009

Legal Acres: .1260
Parcel Address: 1228 DICK BAY ST

As of Date: 08/31/2013

Print Date: 07/03/2013 **Printed By:** ROBINSON_G

Year	Tax Units	Remaining Levy	IF PAID BY END OF MONTH AUGUST 2013		IF PAID BY END OF MONTH SEPTEMBER 2013		IF PAID BY END OF MONTH OCTOBER 2013	
			Penalty Interest	Total	Penalty Interest	Total	Penalty Interest	Total
2011	1 2 211 605 707	$2,396.01	$1,255.51	$3,651.52	$1,284.27	$3,680.28	$1,313.01	$3,709.02
2012	1 2 211 605 707	$301.68	$129.11	$430.79	$132.74	$434.42	$136.37	$438.05
TOTAL AMOUNT DUE:		**$2,697.69**	$1,384.62	**$4,082.31**	$1,417.01	**$4,114.70**	$1,449.38	**$4,147.07**

Tax Unit Codes:

1 GALVESTON CO **2** ROAD & FLOOD **211** DICKINSON ISD **605** MAINLAND COLL **707** SAN LEON MUD

Pay your property taxes online by visiting http://www.galcotax.com
IF YOU ARE 65 YEARS OF AGE OR OLDER OR ARE DISABLED AND THE PROPERTY DESCRIBED IN THIS DOCUMENT IS YOUR RESIDENCE HOMESTEAD, YOU SHOULD CONTACT THE APPRAISAL DISTRICT REGARDING ANY ENTITLEMENT YOU MAY HAVE TO A POSTPONEMENT IN THE PAYMENT OF THESE TAXES.

PLEASE CUT AT THE DOTTED LINE AND RETURN THIS PORTION WITH YOUR PAYMENT.

Print Date: 07/03/2013

15.1.194

Appr. Dist. No.: R148009

PLEASE NOTE YOUR ACCOUNT NUMBER ON YOUR CHECK AND MAKE CHECKS PAYABLE TO:

Galveston County Tax Office
722 Moody
Galveston, Texas 77550

3350000000045000

If Paid By	Amount Due
AUG 2013	$4,082.31
SEP 2013	$4,114.70
OCT 2013	$4,147.07

3350-0000-0045-000

Amount Paid: $_____.__

CAREFREE MANAGEMENT LLC
1228 DICK BAY
SAN LEON, TX 77539

000000R148009 0000408231 0000411470 0000414707 0000414707 2

DISCLAIMER: This map is provided solely as a courtesy by the Galveston County Tax Office. No warranties or representations of any kind express or implied are made by the Galveston County Tax Office as to any inaccuracies or errors contained herein. Furthermore, GCTO hereby disclaims all representations and warranties. The decision to purchase or or not purchase a property at Sheriff Sale should not be made in reliance upon this map. Any errors, omission, mistakes or inaccuracies contained on said map shall not constitute a valid basis for invalidating, cancelling or repudiating the sale of a property.

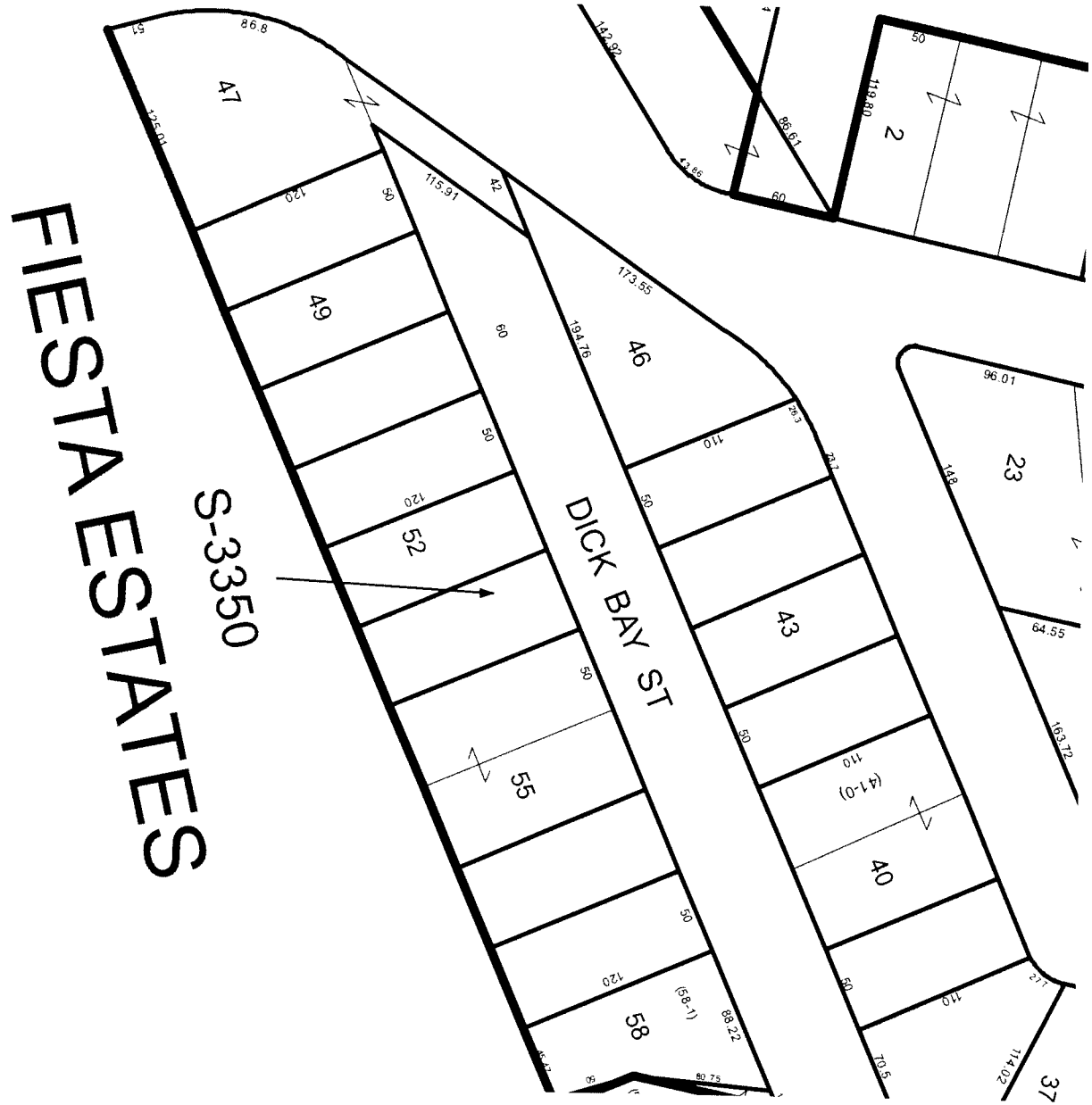

NOTE: Any assistance needed in locating property on this map may be acquired from the Mapping Department of the Galveston Central Appraisal District, 9850 Emmett F. Lowry Expressway, Texas City, Texas 77591. They can also be reached at 1-866-277-4725. If you want to find this map online, please visit **www.galvestoncad.org**. and on the left hand side click **"PDF Map Index."**

SHERIFF SALES
(Real Estate)

Galveston County, et al

In the District Court of Galveston County, Texas 56th Judicial District

VS. **Cause # 12TX0575**

Jerry B. Nelson, et al

By virtue of an Order of Sale directed to me in the above entitled cause number from the clerk of the 56th District Court, and for the County aforesaid, dated the **13th** day of **June 2013**, I have, on the **25th** day of **June 2013**, levied upon, and will proceed to sell, without appraisement, for cash, to the highest bidder to sell, without appraisement, for cash, to the highest and best bidder.

On the first Tuesday in **August 2013**, that being the **6th** day of August 2013, at Public Auction, at the Galveston County Courthouse in the Commissioner's Courtroom, located at 722 Moody, Galveston, Texas between the hours of 10:00 a.m. and 4:00 p.m., all the right, title and interest of;

Jerry B. Nelson and Brenda E. Nelson

in and to the following described **Real Estate**, to-wit:

Account #: 6240-0161-0055-000

Legal Description

Address/Location per GCAD:
911 22nd STREET
SAN LEON

LOTS NINETEEN (19) AND TWENTY (20), IN BLOCK ONE HUNDRED SIXTY-ONE (161), IN SAN LEON, SAID PROPERTY DESCRIBED MORE PARTICULARLY IN THE INSTRUMENT RECORDED AT CLERKS FILE NUMBER 9631604 IN THE OFFICIAL DEED RECORDS IN THE OFFICE OF THE COUNTY CLERK OF GALVESTON COUNTY, TEXAS

Henry Trochesset, Sheriff of Galveston County, Texas

By _____ Deputy
Captain, Douglas Hudson

Galveston July the 5th, A.D. 2013

DELINQUENT TAX STATEMENT SUMMARY

CHERYL E. JOHNSON, RTA
TAX ASSESSOR-COLLECTOR
722 Moody
Galveston, TX 77550
409-766-2481, 1-877-766-2284

Certified Owner:

NELSON JERRY B &
BRENDA E
RR 4 BOX 2935
STIGLER, OK 74452-9309

Legal Description:

ABST 10 A EDWARDS LOTS 19-20 BLK 161 A
SAN LEON

Account No: 6240-0161-0055-000

Appr. Dist. No.: R151498

Legal Acres: .1530
Parcel Address: 911 22ND ST

As of Date: 08/31/2013

Print Date: 07/03/2013 **Printed By:** ROBINSON_G

Year	Tax Units	Remaining Levy	IF PAID BY END OF MONTH AUGUST 2013			IF PAID BY END OF MONTH SEPTEMBER 2013		IF PAID BY END OF MONTH OCTOBER 2013	
			Penalty Interest		Total	Penalty Interest	Total	Penalty Interest	Total
2011	1 2 211 605 707	$1,090.33	$623.67		$1,714.00	$636.77	$1,727.10	$649.83	$1,740.16
2012	1 2 211 605 707	$1,083.02	$463.52		$1,546.54	$476.54	$1,559.56	$489.51	$1,572.53
TOTAL AMOUNT DUE:		**$2,173.35**	$1,087.19		**$3,260.54**	$1,113.31	**$3,286.66**	$1,139.34	**$3,312.69**

Tax Unit Codes:

1 GALVESTON CO **2** ROAD & FLOOD **211** DICKINSON ISD **605** MAINLAND COLL **707** SAN LEON MUD

Pay your property taxes online by visiting http://www.galcotax.com
IF YOU ARE 65 YEARS OF AGE OR OLDER OR ARE DISABLED AND THE PROPERTY DESCRIBED IN THIS DOCUMENT IS YOUR RESIDENCE HOMESTEAD, YOU SHOULD CONTACT THE APPRAISAL DISTRICT REGARDING ANY ENTITLEMENT YOU MAY HAVE TO A POSTPONEMENT IN THE PAYMENT OF THESE TAXES.

PLEASE CUT AT THE DOTTED LINE AND RETURN THIS PORTION WITH YOUR PAYMENT.

15.1.194

Print Date: 07/03/2013

Appr. Dist. No.: R151498

PLEASE NOTE YOUR ACCOUNT NUMBER ON YOUR CHECK AND MAKE CHECKS PAYABLE TO:

Galveston County Tax Office
722 Moody
Galveston, Texas 77550

6240016100550 00

6240-0161-0055-000

NELSON JERRY B &
BRENDA E
RR 4 BOX 2935
STIGLER, OK 74452-9309

If Paid By	Amount Due
AUG 2013	$3,260.54
SEP 2013	$3,286.66
OCT 2013	$3,312.69

Amount Paid: $_____.

000000R151498 0000326054 0000328666 0000331269 0000331269 3

DISCLAIMER: This map is provided solely as a courtesy by the Galveston County Tax Office. No warranties or representations of any kind express or implied are made by the Galveston County Tax Office as to any inaccuracies or errors contained herein. Furthermore, GCTO hereby disclaims all representations and warranties. The decision to purchase or or not purchase a property at Sheriff Sale should not be made in reliance upon this map. Any errors, omission, mistakes or inaccuracies contained on said map shall not constitute a valid basis for invalidating, cancelling or repudiating the sale of a property.

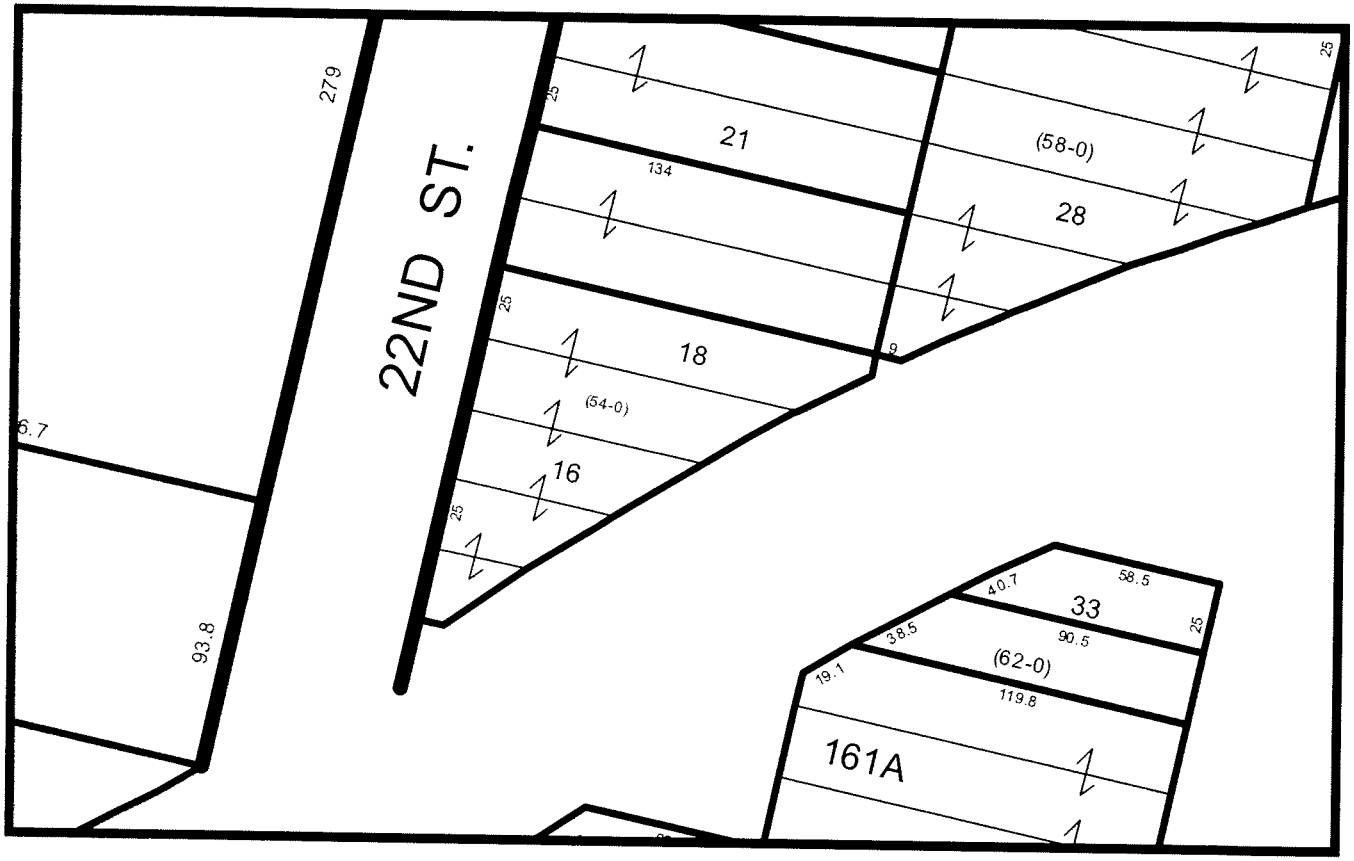

NOTE: Any assistance needed in locating property on this map may be acquired from the Mapping Department of the Galveston Central Appraisal District, 9850 Emmett F. Lowry Expressway, Texas City, Texas 77591. They can also be reached at 1-866-277-4725. If you want to find this map online, please visit **www.galvestoncad.org**. and on the left hand side click **"PDF Map Index."**

SHERIFF SALES
(Real Estate)

Galveston County, et al

In the District Court of
Galveston County, Texas
10th Judicial District

vs. **Cause # 12TX0673**

Peggy Ray Arevalo

By virtue of an Order of Sale directed to me in the above entitled cause number from the clerk of the 10th District Court, and for the County aforesaid, dated the **13th** day of **June 2013**, I have, on the **25th** day of **June 2013**, levied upon, and will proceed to sell, without appraisement, for cash, to the highest bidder to sell, without appraisement, for cash, to the highest and best bidder.

On the first Tuesday in **August 2013**, that being the **6th** day of August 2013, at Public Auction, at the Galveston County Courthouse in the Commissioner's Courtroom, located at 722 Moody, Galveston, Texas between the hours of 10:00 a.m. and 4:00 p.m., all the right, title and interest of;

Peggy Ray Arevalo, Jimmy R. Neu, Jr. and The United States of America

in and to the following described **Real Estate**, to-wit:

Account #: 7170-0000-0033-000

Legal Description

LOT THIRTY-THREE (33), TOMBRELLA UNRECORDED SUBDIVISION, SAID PROPERTY DESCRIBED MORE PARTICULARLY IN THE INSTRUMENT RECORDED AT FILM CODE NUMBER 002-71-0165 IN THE OFFICIAL DEED RECORDS OF GALVESTON COUNTY, TEXAS

Address/Location per GCAD:13602 MT VERNON STREET, SAN LEON

Henry Trochesset, Sheriff of Galveston County, Texas

By _____ Deputy

Captain, Douglas Hudson

Galveston July the 5th, A.D. 2013

DELINQUENT TAX STATEMENT SUMMARY

CHERYL E. JOHNSON, RTA
TAX ASSESSOR-COLLECTOR
722 Moody
Galveston, TX 77550
409-766-2481, 1-877-766-2284

Certified Owner:

AREVALO PEGGY RAY
13602 MOUNT VERNON ST
SANTA FE, TX 77510-7918

Legal Description:

ABST 1 PAGE 4 LOT 33 TOMBRELLA
UNRECORDED SUB

Account No: 7170-0000-0033-000

Appr. Dist. No.: R130962

Legal Acres: .6370
Parcel Address: 13602 MT VERNON ST

As of Date: 08/31/2013

Print Date: 07/03/2013 **Printed By:** ROBINSON_G

Year	Tax Units	Remaining Levy	IF PAID BY END OF MONTH AUGUST 2013		IF PAID BY END OF MONTH SEPTEMBER 2013		IF PAID BY END OF MONTH OCTOBER 2013	
			Penalty Interest	Total	Penalty Interest	Total	Penalty Interest	Total
2010	1 2 354 401 501 605	$1,754.97	$1,256.56	$3,011.53	$1,277.63	$3,032.60	$1,298.66	$3,053.63
2011	1 2 354 401 501 605	$2,044.84	$1,169.63	$3,214.47	$1,194.19	$3,239.03	$1,218.71	$3,263.55
2012	1 2 354 401 501 605	$2,031.90	$869.65	$2,901.55	$894.05	$2,925.95	$918.42	$2,950.32
TOTAL AMOUNT DUE:		**$5,831.71**	$3,295.84	**$9,127.55**	$3,365.87	**$9,197.58**	$3,435.79	**$9,267.50**

Tax Unit Codes:

1 GALVESTON CO **2** ROAD & FLOOD **354** SANTA FE CITY **401** DRAIN DIST #1 **501** EMS DIST #1
605 MAINLAND COLL

Pay your property taxes online by visiting http://www.galcotax.com
IF YOU ARE 65 YEARS OF AGE OR OLDER OR ARE DISABLED AND THE PROPERTY DESCRIBED IN THIS DOCUMENT IS YOUR RESIDENCE HOMESTEAD, YOU SHOULD CONTACT THE APPRAISAL DISTRICT REGARDING ANY ENTITLEMENT YOU MAY HAVE TO A POSTPONEMENT IN THE PAYMENT OF THESE TAXES.

Exemptions: HOM

PLEASE CUT AT THE DOTTED LINE AND RETURN THIS PORTION WITH YOUR PAYMENT.

15.1.194

Print Date: 07/03/2013

Appr. Dist. No.: R130962

PLEASE NOTE YOUR ACCOUNT NUMBER ON YOUR CHECK AND MAKE CHECKS PAYABLE TO:

Galveston County Tax Office
722 Moody
Galveston, Texas 77550

7170000000033000

If Paid By	Amount Due
AUG 2013	$9,127.55
SEP 2013	$9,197.58
OCT 2013	$9,267.50

7170-0000-0033-000

Amount Paid: $_____.___

AREVALO PEGGY RAY
13602 MOUNT VERNON ST
SANTA FE, TX 77510-7918

000000R130962 0000912755 0000919758 0000926750 0000926750 6

DISCLAIMER: This map is provided solely as a courtesy by the Galveston County Tax Office. No warranties or representations of any kind express or implied are made by the Galveston County Tax Office as to any inaccuracies or errors contained herein. Furthermore, GCTO hereby disclaims all representations and warranties. The decision to purchase or or not purchase a property at Sheriff Sale should not be made in reliance upon this map. Any errors, omission, mistakes or inaccuracies contained on said map shall not constitute a valid basis for invalidating, cancelling or repudiating the sale of a property.

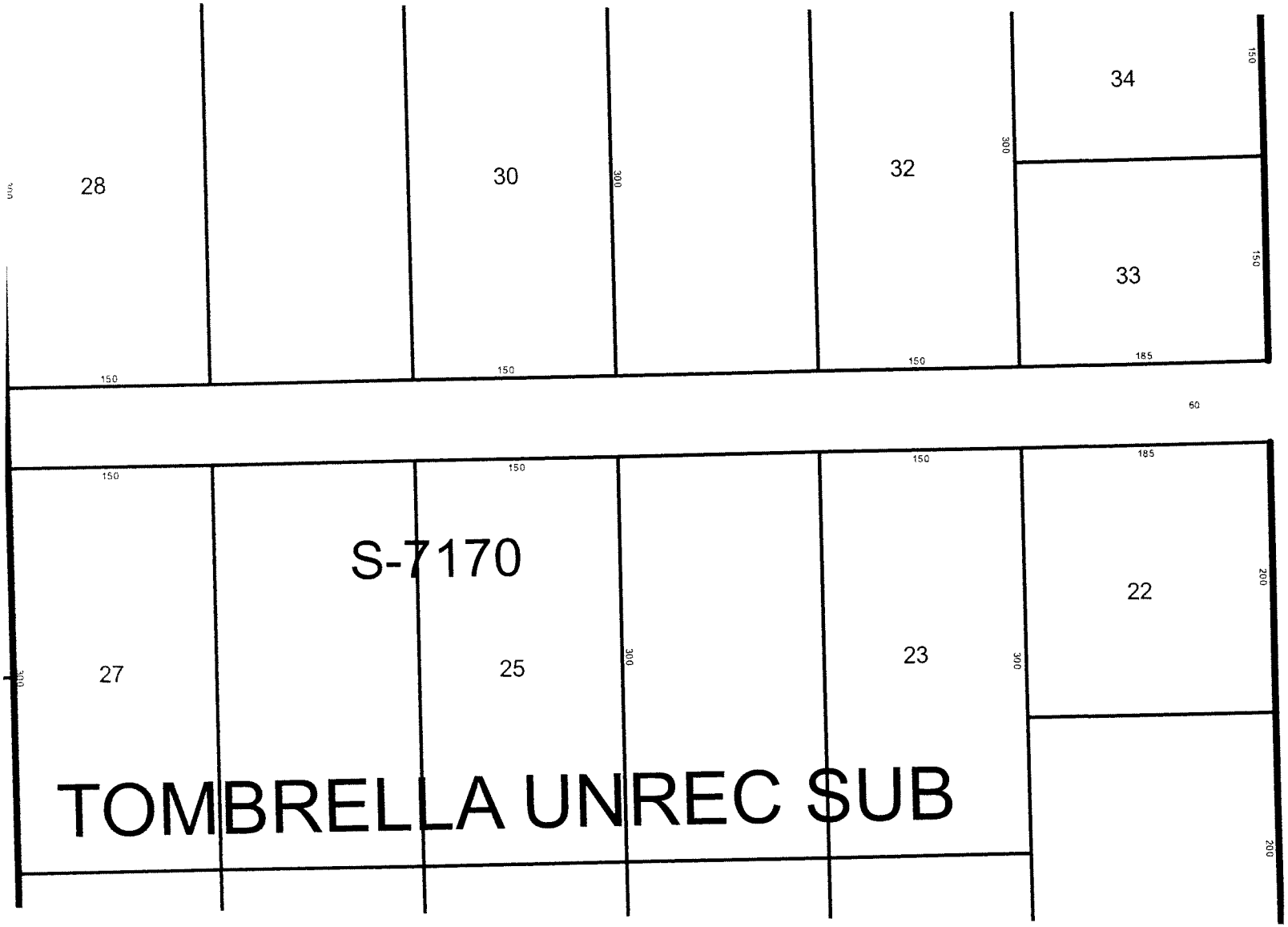

NOTE: Any assistance needed in locating property on this map may be acquired from the Mapping Department of the Galveston Central Appraisal District, 9850 Emmett F. Lowry Expressway, Texas City, Texas 77591. They can also be reached at 1-866-277-4725. If you want to find this map online, please visit **www.galvestoncad.org**. and on the left hand side click **"PDF Map Index."**

SHERIFF SALES
(Real Estate)

Galveston County, et al

In the District Court of Galveston County, Texas 122nd Judicial District

vs. **Cause # 12TX0778**

Kevin J. Pearson

By virtue of an Order of Sale directed to me in the above entitled cause number from the clerk of the 122nd District Court, and for the County aforesaid, dated the **13th** day of **June 2013**, I have, on the **25th** day of **June 2013**, levied upon, and will proceed to sell, without appraisement, for cash, to the highest bidder to sell, without appraisement, for cash, to the highest and best bidder.

On the first Tuesday in **August 2013**, that being the **6th** day of August 2013, at Public Auction, at the Galveston County Courthouse in the Commissioner's Courtroom, located at 722 Moody, Galveston, Texas between the hours of 10:00 a.m. and 4:00 p.m., all the right, title and interest of;

Kevin J. Pearson

in and to the following described **Real Estate**, to-wit:

Account #: 7601-0005-0008-000

Legal Description

TRACT NO 1: LOT THREE (3), IN BLOCK THREE (3), OF REPLAT, PHASE ONE (1) OF THE WHARF AT CLEAR LAKE, A SUBDIVISION IN GALVESTON COUNTY, TEXAS, ACCORDING TO THE MAP OR PLAT THEREOF RECORDED IN VOLUME 15, PAGE 107, IN THE OFFICIAL MAP RECORDS IN THE OFFICE OF THE COUNTY CLERK OF GALVESTON COUNTY, TEXAS

Address/Location per GCAD:TRACT 1: SLIP 8, DOCK 5 WHARF @ CLEAR LAKE , LEAGUE CITY

Account #: 7595-0003-0003-000

Legal Description

TRACT 2: BOAT SLIP EIGHT (8), DOCK FIVE (5), OF PHASE THREE (3) OF THE WHARF AT CLEAR LAKE, A SUBDIVISION IN GALVESTON COUNTY, TEXAS, ACCORDING TO THE MAP OR PLAT THEREOF RECORDED IN VOLUME 15, PAGE 133, IN THE OFFICIAL MAP RECORDS IN THE OFFICE OF THE COUNTY CLERK OF GALVESTON COUNTY, TEXAS

Address/Location per GCAD:TRACT 2: 2414 CROWS NEST DRIVE, LEAGUE CITY!

Henry Trochesset, Sheriff of Galveston County, Texas

By _____ Deputy

Captain, Douglas Hudson

Galveston July the 5th, A.D. 2013

DELINQUENT TAX STATEMENT SUMMARY

CHERYL E. JOHNSON, RTA
TAX ASSESSOR-COLLECTOR
722 Moody
Galveston, TX 77550
409-766-2481, 1-877-766-2284

Certified Owner:

PEARSON KEVIN
2414 CROWS NEST DR
LEAGUE CITY, TX 77573-2803

Legal Description:

ABST 18 PAGE 3/13A SLIP 8 DOCK 5 WHARF
AT CLEAR LAKE PHASE 3

Account No: 7601-0005-0008-000

Appr. Dist. No.: R140598

Legal Acres: .0120
Parcel Address:

As of Date: 08/31/2013

Print Date: 07/03/2013 **Printed By:** ROBINSON_G

Year	Tax Units	Remaining Levy	IF PAID BY END OF MONTH AUGUST 2013 Penalty Interest	Total	IF PAID BY END OF MONTH SEPTEMBER 2013 Penalty Interest	Total	IF PAID BY END OF MONTH OCTOBER 2013 Penalty Interest	Total
2011	1 2 340	$25.87	$14.80	$40.67	$15.11	$40.98	$15.42	$41.29
2012	1 2 340	$25.33	$10.84	$36.17	$11.15	$36.48	$11.45	$36.78
TOTAL AMOUNT DUE:		**$51.20**	$25.64	**$76.84**	$26.26	**$77.46**	$26.87	**$78.07**

Tax Unit Codes:

1 GALVESTON CO **2** ROAD & FLOOD **340** LEAGUE CITY

Pay your property taxes online by visiting http://www.galcotax.com
IF YOU ARE 65 YEARS OF AGE OR OLDER OR ARE DISABLED AND THE PROPERTY DESCRIBED IN THIS DOCUMENT IS YOUR RESIDENCE HOMESTEAD, YOU SHOULD CONTACT THE APPRAISAL DISTRICT REGARDING ANY ENTITLEMENT YOU MAY HAVE TO A POSTPONEMENT IN THE PAYMENT OF THESE TAXES.

PLEASE CUT AT THE DOTTED LINE AND RETURN THIS PORTION WITH YOUR PAYMENT.

15.1.194

Print Date: 07/03/2013

Appr. Dist. No.: R140598

PLEASE NOTE YOUR ACCOUNT NUMBER ON YOUR CHECK AND MAKE CHECKS PAYABLE TO:

Galveston County Tax Office
722 Moody
Galveston, Texas 77550

7601000500080000

If Paid By	Amount Due
AUG 2013	$76.84
SEP 2013	$77.46
OCT 2013	$78.07

Amount Paid: $_____.__

7601-0005-0008-000

PEARSON KEVIN
2414 CROWS NEST DR
LEAGUE CITY, TX 77573-2803

000000R140598 0000007684 0000007746 0000007807 0000007807 2

DISCLAIMER: This map is provided solely as a courtesy by the Galveston County Tax Office. No warranties or representations of any kind express or implied are made by the Galveston County Tax Office as to any inaccuracies or errors contained herein. Furthermore, GCTO hereby disclaims all representations and warranties. The decision to purchase or or not purchase a property at Sheriff Sale should not be made in reliance upon this map. Any errors, omission, mistakes or inaccuracies contained on said map shall not constitute a valid basis for invalidating, cancelling or repudiating the sale of a property.

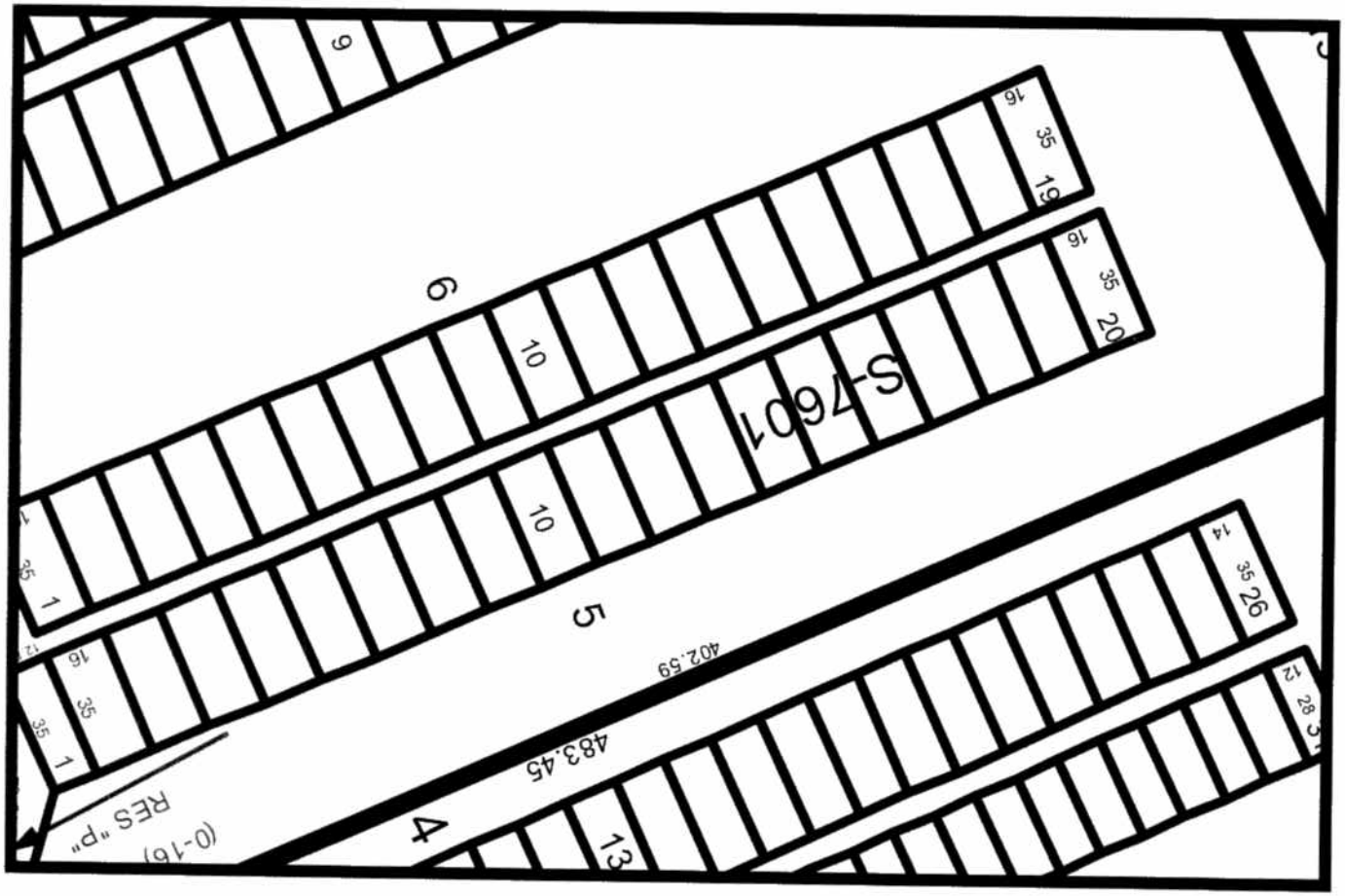

NOTE: Any assistance needed in locating property on this map may be acquired from the Mapping Department of the Galveston Central Appraisal District, 9850 Emmett F. Lowry Expressway, Texas City, Texas 77591. They can also be reached at 1-866-277-4725. If you want to find this map online, please visit **www.galvestoncad.org**. and on the left hand side click **"PDF Map Index."**

DELINQUENT TAX STATEMENT SUMMARY

CHERYL E. JOHNSON, RTA
TAX ASSESSOR-COLLECTOR
722 Moody
Galveston, TX 77550
409-766-2481, 1-877-766-2284

Certified Owner:

PEARSON KEVIN
2414 CROWS NEST DR
LEAGUE CITY, TX 77573-2803

Legal Description:

ABST 18 PAGE 3/13A LOT 3 BLK 3 WHARF AT CLEAR LAKE PHASE I

Account No: 7595-0003-0003-000 **Appr. Dist. No.:** R140131

Legal Acres: .0150
Parcel Address: 2414 CROWS NEST DR

As of Date: 08/31/2013

Print Date: 07/03/2013 **Printed By:** ROBINSON_G

Year	Tax Units	Remaining Levy	IF PAID BY END OF MONTH AUGUST 2013		IF PAID BY END OF MONTH SEPTEMBER 2013		IF PAID BY END OF MONTH OCTOBER 2013	
			Penalty Interest	Total	Penalty Interest	Total	Penalty Interest	Total
2011	1 2 340	$1,510.81	$864.19	$2,375.00	$882.32	$2,393.13	$900.44	$2,411.25
2012	1 2 340	$1,478.88	$632.95	$2,111.83	$650.70	$2,129.58	$668.46	$2,147.34
TOTAL AMOUNT DUE:		**$2,989.69**	$1,497.14	**$4,486.83**	$1,533.02	**$4,522.71**	$1,568.90	**$4,558.59**

Tax Unit Codes:

1 GALVESTON CO **2** ROAD & FLOOD **340** LEAGUE CITY

Pay your property taxes online by visiting http://www.galcotax.com
IF YOU ARE 65 YEARS OF AGE OR OLDER OR ARE DISABLED AND THE PROPERTY DESCRIBED IN THIS DOCUMENT IS YOUR RESIDENCE HOMESTEAD, YOU SHOULD CONTACT THE APPRAISAL DISTRICT REGARDING ANY ENTITLEMENT YOU MAY HAVE TO A POSTPONEMENT IN THE PAYMENT OF THESE TAXES.

PLEASE CUT AT THE DOTTED LINE AND RETURN THIS PORTION WITH YOUR PAYMENT.

Print Date: 07/03/2013

15.1.194

Appr. Dist. No.: R140131

PLEASE NOTE YOUR ACCOUNT NUMBER ON YOUR CHECK AND MAKE CHECKS PAYABLE TO:

Galveston County Tax Office
722 Moody
Galveston, Texas 77550

7595000300030000

If Paid By	Amount Due
AUG 2013	$4,486.83
SEP 2013	$4,522.71
OCT 2013	$4,558.59
Amount Paid:	$_____.__

7595-0003-0003-000

PEARSON KEVIN
2414 CROWS NEST DR
LEAGUE CITY, TX 77573-2803

000000R140131 0000448683 0000452271 0000455859 0000455859 6

DISCLAIMER: This map is provided solely as a courtesy by the Galveston County Tax Office. No warranties or representations of any kind express or implied are made by the Galveston County Tax Office as to any inaccuracies or errors contained herein. Furthermore, GCTO hereby disclaims all representations and warranties. The decision to purchase or or not purchase a property at Sheriff Sale should not be made in reliance upon this map. Any errors, omission, mistakes or inaccuracies contained on said map shall not constitute a valid basis for invalidating, cancelling or repudiating the sale of a property.

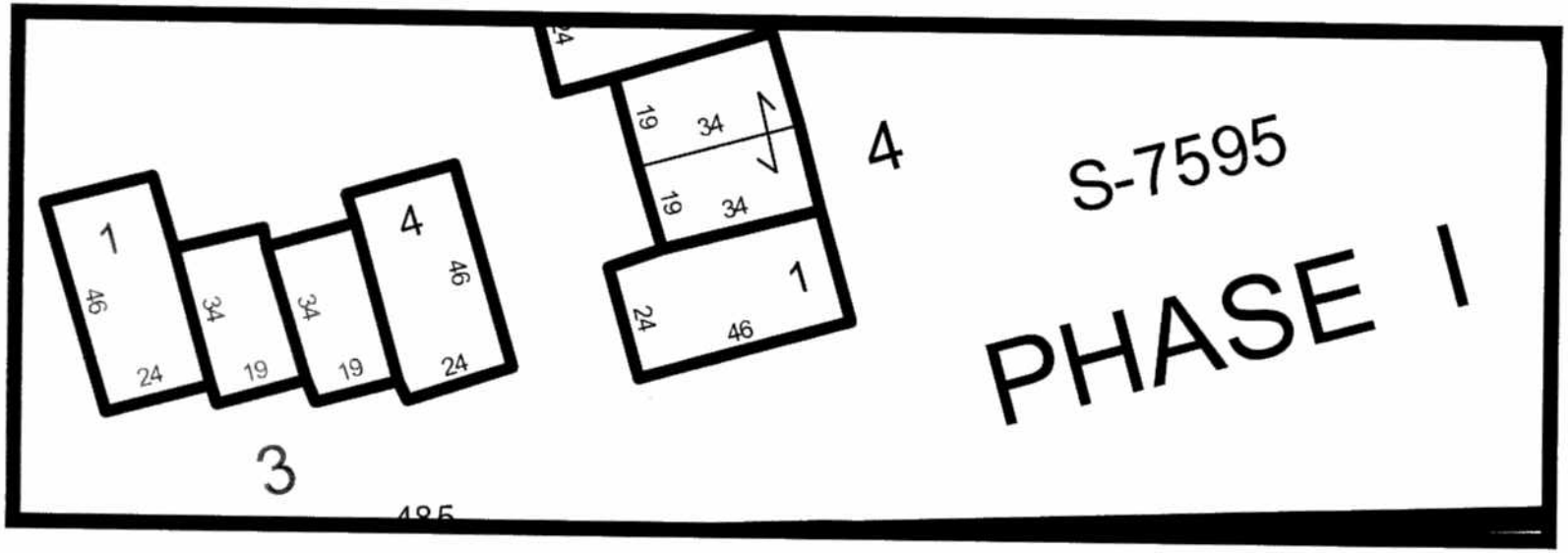

NOTE: Any assistance needed in locating property on this map may be acquired from the Mapping Department of the Galveston Central Appraisal District, 9850 Emmett F. Lowry Expressway, Texas City, Texas 77591. They can also be reached at 1-866-277-4725. If you want to find this map online, please visit **www.galvestoncad.org**. and on the left hand side click **"PDF Map Index."**

SHERIFF SALES
(Real Estate)

Galveston County, et al

In the District Court of Galveston County, Texas 405th Judicial District

vs. **Cause # 13TX0040**

Tanya Swords aka Tanya Swords Roland, et al

By virtue of an Order of Sale directed to me in the above entitled cause number from the clerk of the 405th District Court, and for the County aforesaid, dated the **13th** day of **June 2013**, I have, on the **25th** day of **June 2013**, levied upon, and will proceed to sell, without appraisement, for cash, to the highest bidder to sell, without appraisement, for cash, to the highest and best bidder.

On the first Tuesday in **August 2013**, that being the **6th** day of August 2013, at Public Auction, at the Galveston County Courthouse in the Commissioner's Courtroom, located at 722 Moody, Galveston, Texas between the hours of 10:00 a.m. and 4:00 p.m., all the right, title and interest of;

Tanya Swords aka Tanya Swords Roland, TBF Financial, LLC and Marvin Greenfield

in and to the following described **Real Estate**, to-wit:

Account #: 2570-0012-0000-046

Legal Description

PART OF BLOCK 'L' IN CLEAR LAKE SUBDIVISION, SAID PROPERTY DESCRIBED MORE PARTICULARLY IN THE INSTRUMENT RECORDED AT CLERK'S FILE NUMBER 9712532 IN THE OFFICIAL DEED RECORDS IN THE OFFICE OF THE COUNTY CLERK OF GALVESTON COUNTY, TEXAS

Address/Location per GCAD:110 MCKIBBEN LANE, LEAGUE CITY

Henry Trochesset, Sheriff of Galveston County, Texas

By _____ Deputy

Captain, Douglas Hudson

Galveston July the 5th, A.D. 2013

DELINQUENT TAX STATEMENT SUMMARY

CHERYL E. JOHNSON, RTA
TAX ASSESSOR-COLLECTOR
722 Moody
Galveston, TX 77550
409-766-2481, 1-877-766-2284

Certified Owner:

SWORDS TANYA
AKA TANYA ROLAND
110 MCKIBBEN LN
LEAGUE CITY, TX 77573

Legal Description:

ABST 3 PAGE 8 PT OF BLK L (12-0-46)
CLEAR CREEK SUB

Account No: 2570-0012-0000-046

Appr. Dist. No.: R136186

Legal Acres: .5150
Parcel Address: 110 MCKIBBEN LN

As of Date: 08/31/2013

Print Date: 07/03/2013 **Printed By:** ROBINSON_G

Year	Tax Units	Remaining Levy	IF PAID BY END OF MONTH AUGUST 2013		IF PAID BY END OF MONTH SEPTEMBER 2013		IF PAID BY END OF MONTH OCTOBER 2013	
			Penalty Interest	Total	Penalty Interest	Total	Penalty Interest	Total
2011	1 2 340	$2,008.20	$1,148.69	$3,156.89	$1,172.78	$3,180.98	$1,196.89	$3,205.09
2012	1 2 340	$1,965.77	$841.35	$2,807.12	$864.95	$2,830.72	$888.53	$2,854.30
TOTAL AMOUNT DUE:		**$3,973.97**	$1,990.04	**$5,964.01**	$2,037.73	**$6,011.70**	$2,085.42	**$6,059.39**

Tax Unit Codes:

1 GALVESTON CO **2** ROAD & FLOOD **340** LEAGUE CITY

Pay your property taxes online by visiting http://www.galcotax.com
IF YOU ARE 65 YEARS OF AGE OR OLDER OR ARE DISABLED AND THE PROPERTY DESCRIBED IN THIS DOCUMENT IS YOUR RESIDENCE HOMESTEAD, YOU SHOULD CONTACT THE APPRAISAL DISTRICT REGARDING ANY ENTITLEMENT YOU MAY HAVE TO A POSTPONEMENT IN THE PAYMENT OF THESE TAXES.

PLEASE CUT AT THE DOTTED LINE AND RETURN THIS PORTION WITH YOUR PAYMENT.

Print Date: 07/03/2013

15.1.194

Appr. Dist. No.: R136186

PLEASE NOTE YOUR ACCOUNT NUMBER ON YOUR CHECK AND MAKE CHECKS PAYABLE TO:

Galveston County Tax Office
722 Moody
Galveston, Texas 77550

2570001200000046

If Paid By	Amount Due
AUG 2013	$5,964.01
SEP 2013	$6,011.70
OCT 2013	$6,059.39

Amount Paid: $_____.__

2570-0012-0000-046

SWORDS TANYA
AKA TANYA ROLAND
110 MCKIBBEN LN
LEAGUE CITY, TX 77573

000000R136186 0000596401 0000601170 0000605939 0000605939 5

DISCLAIMER: This map is provided solely as a courtesy by the Galveston County Tax Office. No warranties or representations of any kind express or implied are made by the Galveston County Tax Office as to any inaccuracies or errors contained herein. Furthermore, GCTO hereby disclaims all representations and warranties. The decision to purchase or or not purchase a property at Sheriff Sale should not be made in reliance upon this map. Any errors, omission, mistakes or inaccuracies contained on said map shall not constitute a valid basis for invalidating, cancelling or repudiating the sale of a property.

NOTE: Any assistance needed in locating property on this map may be acquired from the Mapping Department of the Galveston Central Appraisal District, 9850 Emmett F. Lowry Expressway, Texas City, Texas 77591. They can also be reached at 1-866-277-4725. If you want to find this map online, please visit **www.galvestoncad.org**, and on the left hand side click **"PDF Map Index."**

SHERIFF SALES
(Real Estate)

Santa Fe Independent School District

In the District Court of
Galveston County, Texas
405th Judicial District

vs. **Cause # 08TX0386**

William Carpenter, et al

By virtue of an Order of Sale directed to me in the above entitled cause number from the clerk of the 405th District Court, and for the County aforesaid, dated the **10th** day of **June 2013**, I have, on the **25th** day of **June 2013**, levied upon, and will proceed to sell, without appraisement, for cash, to the highest bidder to sell, without appraisement, for cash, to the highest and best bidder.

On the first Tuesday in **August 2013**, that being the **6th** day of August 2013, at Public Auction, at the Galveston County Courthouse in the Commissioner's Courtroom, located at 722 Moody, Galveston, Texas between the hours of 10:00 a.m. and 4:00 p.m., all the right, title and interest of;

William Carpenter and Nancy G. Weade, In Rem Only

in and to the following described **Real Estate**, to-wit:

Account #: 1095-0000-0415-003

Legal Description

TRACT 1: BEING 0.5020 ACRES OUT OF OUTLOT 415 (415-3), ALTA LOMA OUTLOTS, ALTA LOMA OUTLETS, GALVESTON COUNTY, TEXAS, BEING THAT PROPERTY MORE PARTICULARLY DESCRIBED IN DOCUMENT #006-43-1301 OF THE OFFICIAL PUBLIC RECORDS, GALVESTON COUNTY, TEXAS
Address/Location per GCAD:14444 28TH ST, SANTA FE TEXAS

Henry Trochesset, Sheriff of Galveston County, Texas
By _____ Deputy
Captain, Douglas Hudson

Galveston July the 5th, A.D. 2013

DELINQUENT TAX STATEMENT SUMMARY

CHERYL E. JOHNSON, RTA
TAX ASSESSOR-COLLECTOR
722 Moody
Galveston, TX 77550
409-766-2481, 1-877-766-2284

Certified Owner:

CARPENTER WILLIAM
14444 28TH ST
SANTA FE, TX 77517-3246

Legal Description:

ABST 47 PAGE 12 PT OF OUTLOT 415
(415-3) ALTA LOMA OUTLOTS

Account No: 1095-0000-0415-003

Appr. Dist. No.: R193753

Legal Acres: .5020
Parcel Address: 14444 28TH ST

As of Date: 08/31/2013

Print Date: 07/03/2013 **Printed By:** ROBINSON_G

Year	Tax Units	Remaining Levy	IF PAID BY END OF MONTH AUGUST 2013 Penalty Interest	Total	IF PAID BY END OF MONTH SEPTEMBER 2013 Penalty Interest	Total	IF PAID BY END OF MONTH OCTOBER 2013 Penalty Interest	Total
2008	1 2 401 501 605	$247.89	$248.88	$496.77	$251.87	$499.76	$254.85	$502.74
2009	1 2 401 501 605	$264.44	$227.41	$491.85	$230.59	$495.03	$233.77	$498.21
2010	1 2 401 501 605	$295.87	$211.85	$507.72	$215.39	$511.26	$218.95	$514.82
2011	1 2 401 501 605	$293.42	$167.82	$461.24	$171.36	$464.78	$174.86	$468.28
2012	1 2 401 501 605	$287.26	$122.93	$410.19	$126.40	$413.66	$129.84	$417.10
TOTAL AMOUNT DUE:		**$1,388.88**	$978.89	**$2,367.77**	$995.61	**$2,384.49**	$1,012.27	**$2,401.15**

Tax Unit Codes:

1 GALVESTON CO **2** ROAD & FLOOD **401** DRAIN DIST #1 **501** EMS DIST #1 **605** MAINLAND COLL

Pay your property taxes online by visiting http://www.galcotax.com
IF YOU ARE 65 YEARS OF AGE OR OLDER OR ARE DISABLED AND THE PROPERTY DESCRIBED IN THIS DOCUMENT IS YOUR RESIDENCE HOMESTEAD, YOU SHOULD CONTACT THE APPRAISAL DISTRICT REGARDING ANY ENTITLEMENT YOU MAY HAVE TO A POSTPONEMENT IN THE PAYMENT OF THESE TAXES.

PLEASE CUT AT THE DOTTED LINE AND RETURN THIS PORTION WITH YOUR PAYMENT.

15.1.194

Print Date: 07/03/2013

Appr. Dist. No.: R193753

PLEASE NOTE YOUR ACCOUNT NUMBER ON YOUR CHECK AND MAKE CHECKS PAYABLE TO:

Galveston County Tax Office
722 Moody
Galveston, Texas 77550

1095000004150 03

If Paid By	Amount Due
AUG 2013	$2,367.77
SEP 2013	$2,384.49
OCT 2013	$2,401.15

1095-0000-0415-003

Amount Paid: $_____.__

CARPENTER WILLIAM
14444 28TH ST
SANTA FE, TX 77517-3246

000000R193753 0000236777 0000238449 0000240115 0000240115 6

DISCLAIMER: This map is provided solely as a courtesy by the Galveston County Tax Office. No warranties or representations of any kind express or implied are made by the Galveston County Tax Office as to any inaccuracies or errors contained herein. Furthermore, GCTO hereby disclaims all representations and warranties. The decision to purchase or or not purchase a property at Sheriff Sale should not be made in reliance upon this map. Any errors, omission, mistakes or inaccuracies contained on said map shall not constitute a valid basis for invalidating, cancelling or repudiating the sale of a property.

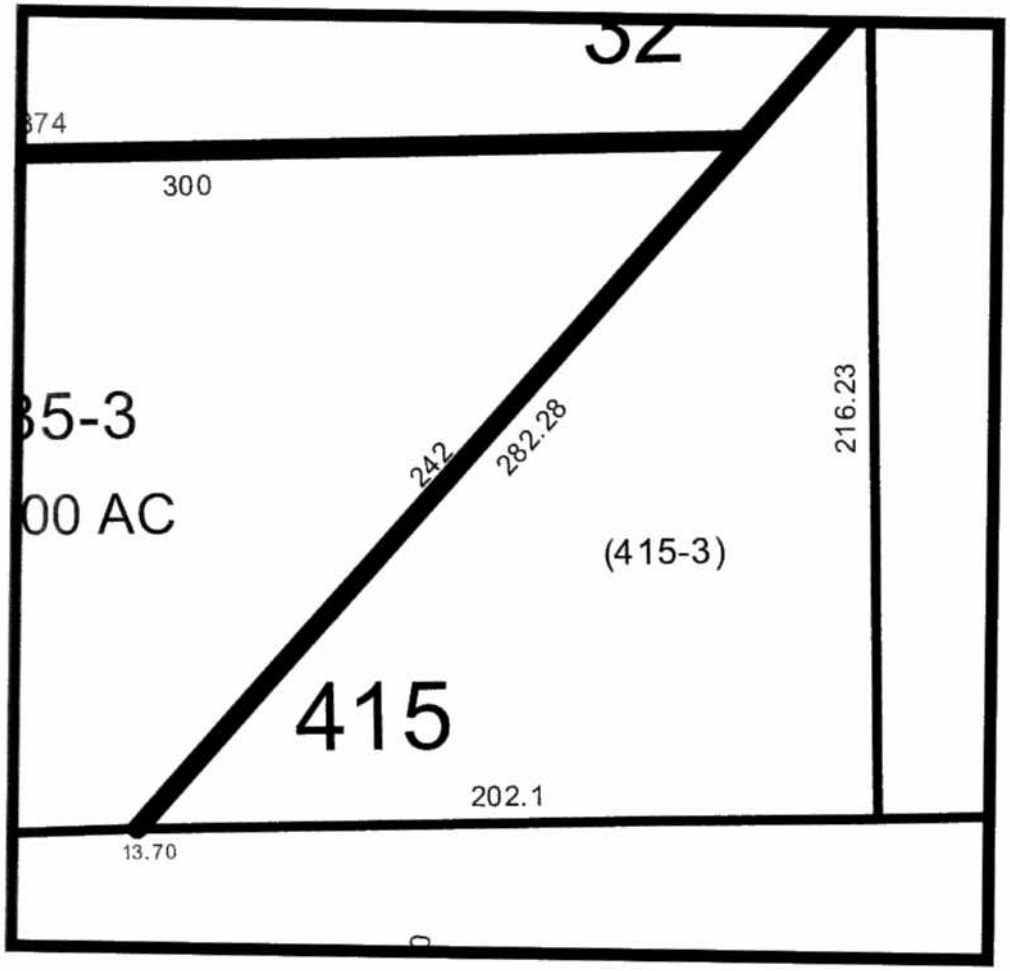

NOTE: Any assistance needed in locating property on this map may be acquired from the Mapping Department of the Galveston Central Appraisal District, 9850 Emmett F. Lowry Expressway, Texas City, Texas 77591. They can also be reached at 1-866-277-4725. If you want to find this map online, please visit **www.galvestoncad.org**. and on the left hand side click **"PDF Map Index."**

SHERIFF SALES
(Real Estate)

Santa Fe Independent School District

In the District Court of
Galveston County, Texas
10th Judicial District

vs. **Cause # 11TX0152**

Bianca Prescott Magoffin, et al

By virtue of an Order of Sale directed to me in the above entitled cause number from the clerk of the 10th District Court, and for the County aforesaid, dated the **10th** day of **June 2013**, I have, on the **25th** day of **June 2013**, levied upon, and will proceed to sell, without appraisement, for cash, to the highest bidder to sell, without appraisement, for cash, to the highest and best bidder.

On the first Tuesday in **August 2013**, that being the **6th** day of August 2013, at Public Auction, at the Galveston County Courthouse in the Commissioner's Courtroom, located at 722 Moody, Galveston, Texas between the hours of 10:00 a.m. and 4:00 p.m., all the right, title and interest of;

Bianca Prescot Magoffin all unknown heirs, successors or assigns, or other unknown owners, adverse claimants owning or claiming any legal or equitable interest in and to such property, Carol Jane Mather aka Carol Jane Mather, Trustee of the Bianca Prescott Magoffin Trust (In Rem Only)
in and to the following described **Real Estate**, to-wit:

Account #: 3980-0010-0008-001

Legal Description

TRACT 1: A 25% UNDIVIDED INTEREST IN APPROXIMATELY 10 ACRES OF LAND, BEING LOT EIGHT (8) BLOCK TEN (10) OF HIGHLAND FARMS SUBDIVISION, IN ABSTRACT 5, GALVESTON COUNTY, TEXAS, ACCORDING TO THE MAP THEREOF RECORDED IN VOLUME 238, PAGE 7 AND VOLUME 238, PAGE 45 OF THE PLAT RECORDS OF GALVESTON COUNTY, TEXAS
Address/Location per GCAD:HIGHLAND FARMS, TX (VACANT)

Henry Trochesset, Sheriff of Galveston County, Texas
By _____ Deputy
Captain, Douglas Hudson

Galveston July the 5th, A.D. 2013

DELINQUENT TAX STATEMENT SUMMARY

CHERYL E. JOHNSON, RTA
TAX ASSESSOR-COLLECTOR
722 Moody
Galveston, TX 77550
409-766-2481, 1-877-766-2284

Certified Owner:

MCGOFFIN BIANCA
C/O CAROL JANE MATHER TR
239 W HILCREST BLVD
MONROVIA, CA 91016-1642

Legal Description:

ABST 5 PAGE 7 & 8 LOT 8 BLK 10 HIGHLAND FARMS SUB UND INT, 25.000000% UDI

Account No: 3980-0010-0008-001

Appr. Dist. No.: R312979

Legal Acres: 9.7540 **UDI/Exempt %:** 0.250000

Parcel Address:

As of Date: 08/31/2013

Print Date: 07/03/2013 **Printed By:** ROBINSON_G

Year	Tax Units	Remaining Levy	IF PAID BY END OF MONTH AUGUST 2013		IF PAID BY END OF MONTH SEPTEMBER 2013		IF PAID BY END OF MONTH OCTOBER 2013	
			Penalty Interest	Total	Penalty Interest	Total	Penalty Interest	Total
2008	1 2 401 501 605	$33.68	$33.81	$67.49	$34.21	$67.89	$34.62	$68.30
2009	1 2 401 501 605	$35.93	$30.90	$66.83	$31.33	$67.26	$31.77	$67.70
2010	1 2 401 501 605	$35.97	$25.76	$61.73	$26.18	$62.15	$26.63	$62.60
2011	1 2 401 501 605	$35.67	$20.41	$56.08	$20.83	$56.50	$21.26	$56.93
2012	1 2 401 501 605	$35.18	$15.06	$50.24	$15.48	$50.66	$15.89	$51.07
TOTAL AMOUNT DUE:		**$176.43**	$125.94	**$302.37**	$128.03	**$304.46**	$130.17	**$306.60**

Tax Unit Codes:

1 GALVESTON CO **2** ROAD & FLOOD **401** DRAIN DIST #1 **501** EMS DIST #1 **605** MAINLAND COLL

Pay your property taxes online by visiting http://www.galcotax.com

IF YOU ARE 65 YEARS OF AGE OR OLDER OR ARE DISABLED AND THE PROPERTY DESCRIBED IN THIS DOCUMENT IS YOUR RESIDENCE HOMESTEAD, YOU SHOULD CONTACT THE APPRAISAL DISTRICT REGARDING ANY ENTITLEMENT YOU MAY HAVE TO A POSTPONEMENT IN THE PAYMENT OF THESE TAXES.

PLEASE CUT AT THE DOTTED LINE AND RETURN THIS PORTION WITH YOUR PAYMENT.

15.1.194

Print Date: 07/03/2013

Appr. Dist. No.: R312979

PLEASE NOTE YOUR ACCOUNT NUMBER ON YOUR CHECK AND MAKE CHECKS PAYABLE TO:

Galveston County Tax Office
722 Moody
Galveston, Texas 77550

3980001000080 01

If Paid By	Amount Due
AUG 2013	$302.37
SEP 2013	$304.46
OCT 2013	$306.60
Amount Paid:	$_____.__

3980-0010-0008-001

MCGOFFIN BIANCA
C/O CAROL JANE MATHER TR
239 W HILCREST BLVD
MONROVIA, CA 91016-1642

000000R312979 0000030237 0000030446 0000030660 0000030660 0

DISCLAIMER: This map is provided solely as a courtesy by the Galveston County Tax Office. No warranties or representations of any kind express or implied are made by the Galveston County Tax Office as to any inaccuracies or errors contained herein. Furthermore, GCTO hereby disclaims all representations and warranties. The decision to purchase or or not purchase a property at Sheriff Sale should not be made in reliance upon this map. Any errors, omission, mistakes or inaccuracies contained on said map shall not constitute a valid basis for invalidating, cancelling or repudiating the sale of a property.

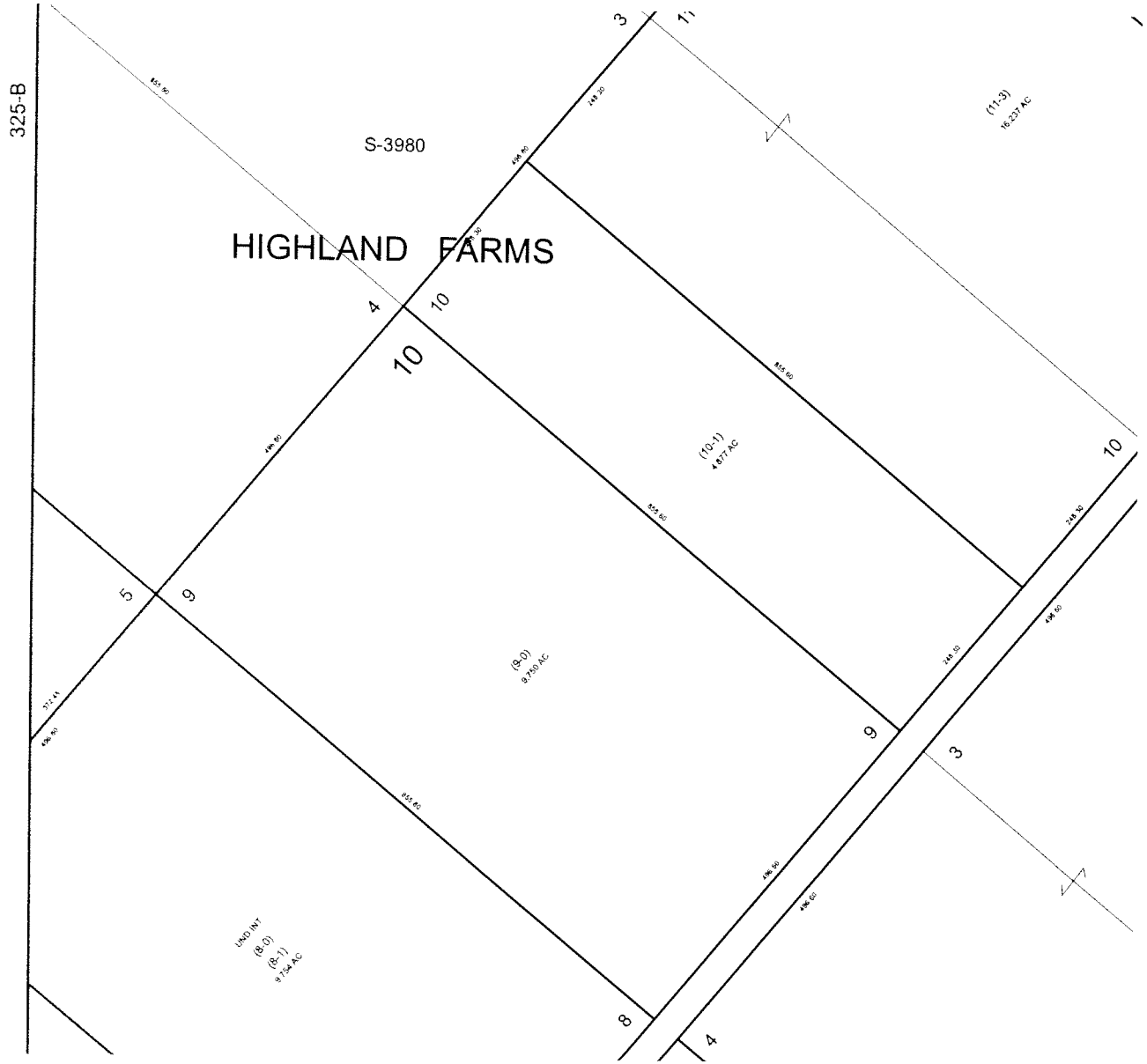

NOTE: Any assistance needed in locating property on this map may be acquired from the Mapping Department of the Galveston Central Appraisal District, 9850 Emmett F. Lowry Expressway, Texas City, Texas 77591. They can also be reached at 1-866-277-4725. If you want to find this map online, please visit **www.galvestoncad.org**. and on the left hand side click **"PDF Map Index."**

SHERIFF SALES
(Real Estate)

Dickinson Independent School District

In the District Court of Galveston County, Texas 56th Judicial District

vs. **Cause # 12TX0161**

Stephanie Thompson

By virtue of an Order of Sale directed to me in the above entitled cause number from the clerk of the 56th District Court, and for the County aforesaid, dated the **11th** day of **June 2013**, I have, on the **25th** day of **June 2013**, levied upon, and will proceed to sell, without appraisement, for cash, to the highest bidder to sell, without appraisement, for cash, to the highest and best bidder.

On the first Tuesday in **August 2013**, that being the **6th** day of August 2013, at Public Auction, at the Galveston County Courthouse in the Commissioner's Courtroom, located at 722 Moody, Galveston, Texas between the hours of 10:00 a.m. and 4:00 p.m., all the right, title and interest of;

Stephanie Thompson

in and to the following described **Real Estate**, to-wit:

Account #: 2655-0119-0025-000

Legal Description

TRACT 1: LOTS 25, 26, 27, 28 & 29, BLOCK 119, OF CLIFTON BY THE SEA, A SUBDIVISION IN GALVESTON COUNTY, TEXAS, ACCORDING TO THE MAP OR PLAT THEREOF RECORDED IN VOLUME 254, PAGE 61, IN THE OFFICE OF THE COUNTY CLERK OF GALVESTON COUNTY, TEXAS

Address/Location per GCAD:4747 17TH ST, BACLIFF, TEXAS

Henry Trochesset, Sheriff of Galveston County, Texas

By _____ Deputy

Captain, Douglas Hudson

Galveston July the 5th, A.D. 2013

DELINQUENT TAX STATEMENT SUMMARY

CHERYL E. JOHNSON, RTA
TAX ASSESSOR-COLLECTOR
722 Moody
Galveston, TX 77550
409-766-2481, 1-877-766-2284

Certified Owner:

THOMPSON STEPHANIE
4747 17TH ST
BACLIFF, TX 77518

Legal Description:

ABST 164 E PAYNE LOTS 25 THRU 29 BLK
119 CLIFTON BY THE SEA

Account No: 2655-0119-0025-000 **Appr. Dist. No.:** R209984

Legal Acres: .3580
Parcel Address: 4747 17TH ST

As of Date: 08/31/2013

Print Date: 07/03/2013 **Printed By:** ROBINSON_G

Year	Tax Units	Remaining Levy	IF PAID BY END OF MONTH AUGUST 2013 Penalty Interest	Total	IF PAID BY END OF MONTH SEPTEMBER 2013 Penalty Interest	Total	IF PAID BY END OF MONTH OCTOBER 2013 Penalty Interest	Total
2010	1 2 211 605 704	$1,990.64	$1,406.96	$3,397.60	$1,430.73	$3,421.37	$1,454.49	$3,445.13
2011	1 2 211 605 704	$2,366.11	$1,336.62	$3,702.73	$1,364.88	$3,730.99	$1,393.15	$3,759.26
2012	1 2 211 605 704	$2,350.52	$990.69	$3,341.21	$1,018.77	$3,369.29	$1,046.85	$3,397.37
TOTAL AMOUNT DUE:		**$6,707.27**	$3,734.27	**$10,441.54**	$3,814.38	**$10,521.65**	$3,894.49	**$10,601.76**

Tax Unit Codes:

1 GALVESTON CO **2** ROAD & FLOOD **211** DICKINSON ISD **605** MAINLAND COLL **704** BACLIFF (MUD)

Pay your property taxes online by visiting http://www.galcotax.com
IF YOU ARE 65 YEARS OF AGE OR OLDER OR ARE DISABLED AND THE PROPERTY DESCRIBED IN THIS DOCUMENT IS YOUR RESIDENCE HOMESTEAD, YOU SHOULD CONTACT THE APPRAISAL DISTRICT REGARDING ANY ENTITLEMENT YOU MAY HAVE TO A POSTPONEMENT IN THE PAYMENT OF THESE TAXES.

PLEASE CUT AT THE DOTTED LINE AND RETURN THIS PORTION WITH YOUR PAYMENT.

15.1.194

Print Date: 07/03/2013

Appr. Dist. No.: R209984

PLEASE NOTE YOUR ACCOUNT NUMBER ON YOUR CHECK AND MAKE CHECKS PAYABLE TO:

Galveston County Tax Office
722 Moody
Galveston, Texas 77550

2655011900250 00

If Paid By	Amount Due
AUG 2013	$10,441.54
SEP 2013	$10,521.65
OCT 2013	$10,601.76
Amount Paid:	$_____.__

2655-0119-0025-000

THOMPSON STEPHANIE
4747 17TH ST
BACLIFF, TX 77518

000000R209984 0001044154 0001052165 0001060176 0001060176 8

DISCLAIMER: This map is provided solely as a courtesy by the Galveston County Tax Office. No warranties or representations of any kind express or implied are made by the Galveston County Tax Office as to any inaccuracies or errors contained herein. Furthermore, GCTO hereby disclaims all representations and warranties. The decision to purchase or or not purchase a property at Sheriff Sale should not be made in reliance upon this map. Any errors, omission, mistakes or inaccuracies contained on said map shall not constitute a valid basis for invalidating, cancelling or repudiating the sale of a property.

NOTE: Any assistance needed in locating property on this map may be acquired from the Mapping Department of the Galveston Central Appraisal District, 9850 Emmett F. Lowry Expressway, Texas City, Texas 77591. They can also be reached at 1-866-277-4725. If you want to find this map online, please visit **www.galvestoncad.org**. and on the left hand side click **"PDF Map Index."**

SHERIFF SALES
(Real Estate)

Dickinson Independent School District

In the District Court of Galveston County, Texas 10th Judicial District

vs. **Cause # 12TX0233**

Letecia Shehu, et al

By virtue of an Order of Sale directed to me in the above entitled cause number from the clerk of the 10th District Court, and for the County aforesaid, dated the **11th** day of **June 2013**, I have, on the **25th** day of **June 2013**, levied upon, and will proceed to sell, without appraisement, for cash, to the highest bidder to sell, without appraisement, for cash, to the highest and best bidder.

On the first Tuesday in **August 2013**, that being the **6th** day of August 2013, at Public Auction, at the Galveston County Courthouse in the Commissioner's Courtroom, located at 722 Moody, Galveston, Texas between the hours of 10:00 a.m. and 4:00 p.m., all the right, title and interest of;

Letecia Shehu, Emin Shehu, Vanderbilt Mortgage and Finance, Inc., In Rem Only

in and to the following described **Real Estate**, to-wit:

Account #: 6240-0100-0018-000

Legal Description

TRACT 1: LOT EIGHTEEN (18) IN BLOCK ONE HUNDRED (100), IN SAN LEON TOWNSITE, A SUBDIVISION LOCATED IN GALVESTON COUNTY, TEXAS, ACCORDING TO THE MAP OR PLAT THEREOF RECORDED IN VOLUME 238, PAGE 27, IN THE OFFICE OF THE COUNTY CLERK OF GALVESTON COUNTY, TEXAS

Address/Location per GCAD:535 7TH ST, SAN LEON, TX

Account #: 6240-0057-0012-000

Legal Description

TRACT 2: LOT 12 IN BLOCK 57, IN SAN LEON TOWNSITE, A SUBDIVISION LOCATED IN GALVESTON COUNTY, TEXAS, ACCORDING TO THE MAP OR PLAT THEREOF, RECORDED IN VOLUME 238, PAGE 27, IN THE OFFICE OF THE COUNTY CLERK OF GALVESTON COUNTY, TEXAS

Address/Location per GCAD:UNKN

Account #: 8300-6240-0100-004

Legal Description

TRACT 3: PERSONAL PROPERTY CONSISTING OF A BRN/WHT CLAYTON LAREDO 2002 16X76 MOBILE HOME SERIAL NO. CLWO18666TX, LABEL NO. HWC322525, TITLE NO. 01259503, MOBILE HOME, LOCATED IN GALVESTON COUNTY, TEXAS

Address/Location per GCAD:UNKN

Henry Trochesset, Sheriff of Galveston County, Texas

By _____ Deputy

Captain, Douglas Hudson

Galveston July the 5th, A.D. 2013

DELINQUENT TAX STATEMENT SUMMARY

CHERYL E. JOHNSON, RTA
TAX ASSESSOR-COLLECTOR
722 Moody
Galveston, TX 77550
409-766-2481, 1-877-766-2284

Certified Owner:

SHEHU LETICIA ARAGON
525 7TH ST
SAN LEON, TX 77539

Legal Description:

ABST 10 A EDWARDS LOT 18 BLK 100 SAN LEON

Account No: 6240-0100-0018-000 **Appr. Dist. No.:** R150315

Legal Acres: .0730 **UDI/Exempt %:** 0.090000
Parcel Address: 525 7TH ST

As of Date: 08/31/2013

Print Date: 07/03/2013 **Printed By:** ROBINSON_G

Year	Tax Units	Remaining Levy	IF PAID BY END OF MONTH AUGUST 2013		IF PAID BY END OF MONTH SEPTEMBER 2013		IF PAID BY END OF MONTH OCTOBER 2013	
			Penalty Interest	Total	Penalty Interest	Total	Penalty Interest	Total
2007	1 2 211 605 707	$77.40	$88.84	$166.24	$89.78	$167.18	$90.73	$168.13
2008	1 2 211 605 707	$78.96	$79.26	$158.22	$80.22	$159.18	$81.17	$160.13
2009	1 2 211 605 707	$80.81	$67.55	$148.36	$68.53	$149.34	$69.50	$150.31
2010	1 2 211 605 707	$82.16	$58.83	$140.99	$59.79	$141.95	$60.80	$142.96
2011	1 2 211 605 707	$81.90	$46.85	$128.75	$47.83	$129.73	$48.82	$130.72
2012	1 2 211 605 707	$53.71	$22.99	$76.70	$23.63	$77.34	$24.27	$77.98
TOTAL AMOUNT DUE:		**$454.94**	$364.32	**$819.26**	$369.78	**$824.72**	$375.29	**$830.23**

Tax Unit Codes:

1 GALVESTON CO **2** ROAD & FLOOD **211** DICKINSON ISD **605** MAINLAND COLL **707** SAN LEON MUD

Pay your property taxes online by visiting http://www.galcotax.com
IF YOU ARE 65 YEARS OF AGE OR OLDER OR ARE DISABLED AND THE PROPERTY DESCRIBED IN THIS DOCUMENT IS YOUR RESIDENCE HOMESTEAD, YOU SHOULD CONTACT THE APPRAISAL DISTRICT REGARDING ANY ENTITLEMENT YOU MAY HAVE TO A POSTPONEMENT IN THE PAYMENT OF THESE TAXES.

Exemptions: HOM

PLEASE CUT AT THE DOTTED LINE AND RETURN THIS PORTION WITH YOUR PAYMENT.

15.1 194

Print Date: 07/03/2013

Appr. Dist. No.: R150315

PLEASE NOTE YOUR ACCOUNT NUMBER ON YOUR CHECK AND MAKE CHECKS PAYABLE TO:

Galveston County Tax Office
722 Moody
Galveston, Texas 77550

6240010000018000

If Paid By	Amount Due
AUG 2013	$819.26
SEP 2013	$824.72
OCT 2013	$830.23

6240-0100-0018-000

Amount Paid: $_____.__

SHEHU LETICIA ARAGON
525 7TH ST
SAN LEON, TX 77539

000000R150315 0000081926 0000082472 0000083023 0000083023 5

DISCLAIMER: This map is provided solely as a courtesy by the Galveston County Tax Office. No warranties or representations of any kind express or implied are made by the Galveston County Tax Office as to any inaccuracies or errors contained herein. Furthermore, GCTO hereby disclaims all representations and warranties. The decision to purchase or or not purchase a property at Sheriff Sale should not be made in reliance upon this map. Any errors, omission, mistakes or inaccuracies contained on said map shall not constitute a valid basis for invalidating, cancelling or repudiating the sale of a property.

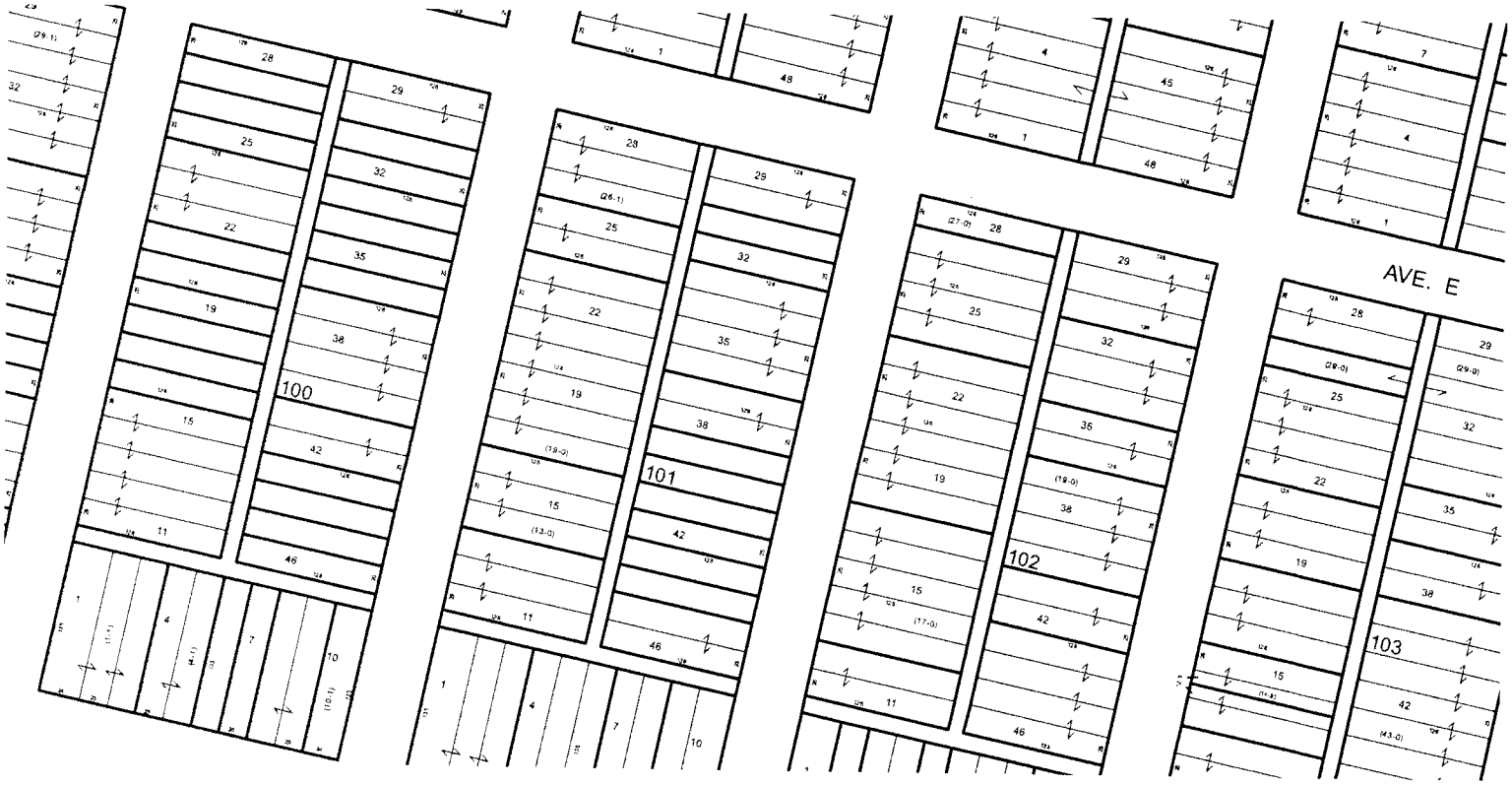

NOTE: Any assistance needed in locating property on this map may be acquired from the Mapping Department of the Galveston Central Appraisal District, 9850 Emmett F. Lowry Expressway, Texas City, Texas 77591. They can also be reached at 1-866-277-4725. If you want to find this map online, please visit **www.galvestoncad.org**. and on the left hand side click **"PDF Map Index."**

DELINQUENT TAX STATEMENT SUMMARY

CHERYL E. JOHNSON, RTA
TAX ASSESSOR-COLLECTOR
722 Moody
Galveston, TX 77550
409-766-2481, 1-877-766-2284

Certified Owner:

SHEHU EMIN
PO BOX 824
BACLIFF, TX 77518-0824

Legal Description:

ABST 10 A EDWARDS LOT 12 BLK 57 SAN LEON

Account No: 6240-0057-0012-000

Appr. Dist. No.: R149758

Legal Acres: .0730
Parcel Address: 321 8TH ST

As of Date: 08/31/2013

Print Date: 07/03/2013 **Printed By:** ROBINSON_G

Year	Tax Units	Remaining Levy	IF PAID BY END OF MONTH AUGUST 2013			IF PAID BY END OF MONTH SEPTEMBER 2013			IF PAID BY END OF MONTH OCTOBER 2013		
				Penalty Interest	Total		Penalty Interest	Total		Penalty Interest	Total

Tax Unit Codes:

NO DELINQUENT TAXES ARE DUE AT THIS TIME

Pay your property taxes online by visiting http://www.galcotax.com
IF YOU ARE 65 YEARS OF AGE OR OLDER OR ARE DISABLED AND THE PROPERTY DESCRIBED IN THIS DOCUMENT IS YOUR RESIDENCE HOMESTEAD, YOU SHOULD CONTACT THE APPRAISAL DISTRICT REGARDING ANY ENTITLEMENT YOU MAY HAVE TO A POSTPONEMENT IN THE PAYMENT OF THESE TAXES.

PLEASE CUT AT THE DOTTED LINE AND RETURN THIS PORTION WITH YOUR PAYMENT.

15.1.194

Print Date: 07/03/2013

Appr. Dist. No.: R149758

PLEASE NOTE YOUR ACCOUNT NUMBER ON YOUR CHECK AND MAKE CHECKS PAYABLE TO:

Galveston County Tax Office
722 Moody
Galveston, Texas 77550

6240005700120 00

6240-0057-0012-000

$_____.__

SHEHU EMIN
PO BOX 824
BACLIFF, TX 77518-0824

000000R149758 0000000000 0000000000 0000000000 0000000000 6

DISCLAIMER: This map is provided solely as a courtesy by the Galveston County Tax Office. No warranties or representations of any kind express or implied are made by the Galveston County Tax Office as to any inaccuracies or errors contained herein. Furthermore, GCTO hereby disclaims all representations and warranties. The decision to purchase or or not purchase a property at Sheriff Sale should not be made in reliance upon this map. Any errors, omission, mistakes or inaccuracies contained on said map shall not constitute a valid basis for invalidating, cancelling or repudiating the sale of a property.

NOTE: Any assistance needed in locating property on this map may be acquired from the Mapping Department of the Galveston Central Appraisal District, 9850 Emmett F. Lowry Expressway, Texas City, Texas 77591. They can also be reached at 1-866-277-4725. If you want to find this map online, please visit **www.galvestoncad.org**. and on the left hand side click **"PDF Map Index."**

DELINQUENT TAX STATEMENT SUMMARY

CHERYL E. JOHNSON, RTA
TAX ASSESSOR-COLLECTOR
722 Moody
Galveston, TX 77550
409-766-2481, 1-877-766-2284

Certified Owner:

SHEHU LETECIA
525 7TH ST
SAN LEON, TX 77539

Legal Description:

MOBILE HOME SERIAL # CLWO18666TX, TITLE # 01259503, LABEL # HWC0322525 CLAYTON LAREDO 2002 16X76 BRN/WHT

Account No: 8300-6240-0100-004 **Appr. Dist. No.:** M430812

Legal Acres: .0000 **UDI/Exempt %:** 0.910000
Parcel Address: 525 7TH ST

As of Date: 08/31/2013

Print Date: 07/03/2013 **Printed By:** ROBINSON_G

Year	Tax Units	Remaining Levy	IF PAID BY END OF MONTH AUGUST 2013		IF PAID BY END OF MONTH SEPTEMBER 2013		IF PAID BY END OF MONTH OCTOBER 2013	
			Penalty Interest	Total	Penalty Interest	Total	Penalty Interest	Total
2004	1 2 605 707	$298.33	$422.15	$720.48	$425.58	$723.91	$429.00	$727.33
2005	1 2 605 707	$292.31	$419.76	$712.07	$423.27	$715.58	$426.78	$719.09
2006	1 2 211 605 707	$380.26	$491.31	$871.57	$495.84	$876.10	$500.44	$880.70
2007	1 2 211 605 707	$464.10	$532.76	$996.86	$538.37	$1,002.47	$543.90	$1,008.00
2008	1 2 211 605 707	$469.55	$471.43	$940.98	$477.06	$946.61	$482.69	$952.24
2009	1 2 211 605 707	$483.39	$415.71	$899.10	$421.50	$904.89	$427.33	$910.72
2010	1 2 211 605 707	$490.50	$351.18	$841.68	$357.08	$847.58	$362.98	$853.48
2011	1 2 211 605 707	$488.55	$279.46	$768.01	$285.31	$773.86	$291.18	$779.73
2012	1 2 211 605 707	$240.39	$102.91	$343.30	$105.77	$346.16	$108.65	$349.04
TOTAL AMOUNT DUE:		**$3,607.38**	$3,486.67	**$7,094.05**	$3,529.78	**$7,137.16**	$3,572.95	**$7,180.33**

Tax Unit Codes:

1 GALVESTON CO **2** ROAD & FLOOD **211** DICKINSON ISD **605** MAINLAND COLL **707** SAN LEON MUD

Pay your property taxes online by visiting http://www.galcotax.com
IF YOU ARE 65 YEARS OF AGE OR OLDER OR ARE DISABLED AND THE PROPERTY DESCRIBED IN THIS DOCUMENT IS YOUR RESIDENCE HOMESTEAD, YOU SHOULD CONTACT THE APPRAISAL DISTRICT REGARDING ANY ENTITLEMENT YOU MAY HAVE TO A POSTPONEMENT IN THE PAYMENT OF THESE TAXES.

Exemptions: HOM

PLEASE CUT AT THE DOTTED LINE AND RETURN THIS PORTION WITH YOUR PAYMENT.

15.1.194

Print Date: 07/03/2013

Appr. Dist. No.: M430812

PLEASE NOTE YOUR ACCOUNT NUMBER ON YOUR CHECK AND MAKE CHECKS PAYABLE TO:

Galveston County Tax Office
722 Moody
Galveston, Texas 77550

8300624001000004

8300-6240-0100-004

If Paid By	Amount Due
AUG 2013	$7,094.05
SEP 2013	$7,137.16
OCT 2013	$7,180.33

Amount Paid: $_____.___

SHEHU LETECIA
525 7TH ST
SAN LEON, TX 77539

000000M430812 0000709405 0000713716 0000718033 0000718033 2

SHERIFF SALES
(Real Estate)

Santa Fe Independent School District

In the District Court of
Galveston County, Texas
122nd Judicial District

vs. **Cause # 12TX0263**

Roy G. Grigg, Jr., et al

By virtue of an Order of Sale directed to me in the above entitled cause number from the clerk of the 122nd District Court, and for the County aforesaid, dated the **10th** day of **June 2013**, I have, on the **25th** day of **June 2013**, levied upon, and will proceed to sell, without appraisement, for cash, to the highest bidder to sell, without appraisement, for cash, to the highest and best bidder.

On the first Tuesday in **August 2013**, that being the **6th** day of August 2013, at Public Auction, at the Galveston County Courthouse in the Commissioner's Courtroom, located at 722 Moody, Galveston, Texas between the hours of 10:00 a.m. and 4:00 p.m., all the right, title and interest of;

Roy G. Grigg, Jr., Bombardier Capital, Inc., In Rem Only

in and to the following described **Real Estate**, to-wit:

Account #: 1425-0000-0029-006

Legal Description

TRACT 1: THE EAST 145 FEET OF THE WEST 603.7 FEET OF THE NORTH 145 FEET OF THE SOUTH 290 FEET OF LOT 29, A SUBDIVISION OF THE WEST 600 ACRES OF H.B. BOYLAN SURVEY, GALVESTON COUNTY, TEXAS, OF RECORD IN VOLUME 105, PAGE 63, IN THE OFFICE OF THE COUNTY CLERK OF GALVESTON COUNTY, TEXAS, AND A FLEETWOOD DOUBLE WIDE MOBILE HOME, LABEL NUMBERS RAD1119034 & RAD1119035

Address/Location per GCAD:5637 HIGHLAND RD, SANTA FE TX

Henry Trochesset, Sheriff of Galveston County, Texas

By _____ Deputy

Captain, Douglas Hudson

Galveston July the 5th, A.D. 2013

DELINQUENT TAX STATEMENT SUMMARY

CHERYL E. JOHNSON, RTA
TAX ASSESSOR-COLLECTOR
722 Moody
Galveston, TX 77550
409-766-2481, 1-877-766-2284

Certified Owner:

GRIGG ROY G JR
5637 HIGHLAND RD
SANTA FE, TX 77517-3135

Legal Description:

ABST 636 PAGE 1 PT OF LOT 29 (29-6) H B
BAYLAN SUR SUB 22

Account No: 1425-0000-0029-006

Appr. Dist. No.: R289877

Legal Acres: .4830
Parcel Address: 5637 HIGHLAND RD

As of Date: 08/31/2013

Print Date: 07/03/2013 **Printed By:** ROBINSON_G

Year	Tax Units	Remaining Levy	IF PAID BY END OF MONTH AUGUST 2013 Penalty Interest	Total	IF PAID BY END OF MONTH SEPTEMBER 2013 Penalty Interest	Total	IF PAID BY END OF MONTH OCTOBER 2013 Penalty Interest	Total
2002	1 2 401 501 605	$133.09	$234.47	$367.56	$236.00	$369.09	$237.55	$370.64
2003	1 2 401 501 605	$735.46	$1,192.45	$1,927.91	$1,200.93	$1,936.39	$1,209.41	$1,944.87
2005	1 2 401 501 605	$723.72	$1,039.26	$1,762.98	$1,047.95	$1,771.67	$1,056.63	$1,780.35
2006	1 2 401 501 605	$701.14	$905.87	$1,607.01	$914.28	$1,615.42	$922.69	$1,623.83
2007	1 2 401 501 605	$687.64	$789.40	$1,477.04	$797.66	$1,485.30	$805.93	$1,493.57
2008	1 2 401 501 605	$686.06	$688.81	$1,374.87	$697.04	$1,383.10	$705.27	$1,391.33
2009	1 2 401 501 605	$730.75	$628.43	$1,359.18	$637.20	$1,367.95	$645.99	$1,376.74
2010	1 2 401 501 605	$755.74	$541.11	$1,296.85	$550.17	$1,305.91	$559.25	$1,314.99
2011	1 2 401 501 605	$76.50	$43.77	$120.27	$44.66	$121.16	$45.60	$122.10
2012	1 2 401 501 605	$75.42	$32.27	$107.69	$33.19	$108.61	$34.07	$109.49
TOTAL AMOUNT DUE:		**$5,305.52**	$6,095.84	**$11,401.36**	$6,159.08	**$11,464.60**	$6,222.39	**$11,527.91**

Tax Unit Codes:

1 GALVESTON CO **2** ROAD & FLOOD **401** DRAIN DIST #1 **501** EMS DIST #1 **605** MAINLAND COLL

Pay your property taxes online by visiting http://www.galcotax.com
IF YOU ARE 65 YEARS OF AGE OR OLDER OR ARE DISABLED AND THE PROPERTY DESCRIBED IN THIS DOCUMENT IS YOUR RESIDENCE HOMESTEAD, YOU SHOULD CONTACT THE APPRAISAL DISTRICT REGARDING ANY ENTITLEMENT YOU MAY HAVE TO A POSTPONEMENT IN THE PAYMENT OF THESE TAXES.

PLEASE CUT AT THE DOTTED LINE AND RETURN THIS PORTION WITH YOUR PAYMENT.

15.1.194

Print Date: 07/03/2013

Appr. Dist. No.: R289877

PLEASE NOTE YOUR ACCOUNT NUMBER ON YOUR CHECK AND MAKE CHECKS PAYABLE TO:

Galveston County Tax Office
722 Moody
Galveston, Texas 77550

1425000000029006

1425-0000-0029-006

If Paid By	Amount Due
AUG 2013	$11,401.36
SEP 2013	$11,464.60
OCT 2013	$11,527.91
Amount Paid:	$_____

GRIGG ROY G JR
5637 HIGHLAND RD
SANTA FE, TX 77517-3135

000000R289877 0001140136 0001146460 0001152791 0001152791 0

DISCLAIMER: This map is provided solely as a courtesy by the Galveston County Tax Office. No warranties or representations of any kind express or implied are made by the Galveston County Tax Office as to any inaccuracies or errors contained herein. Furthermore, GCTO hereby disclaims all representations and warranties. The decision to purchase or or not purchase a property at Sheriff Sale should not be made in reliance upon this map. Any errors, omission, mistakes or inaccuracies contained on said map shall not constitute a valid basis for invalidating, cancelling or repudiating the sale of a property.

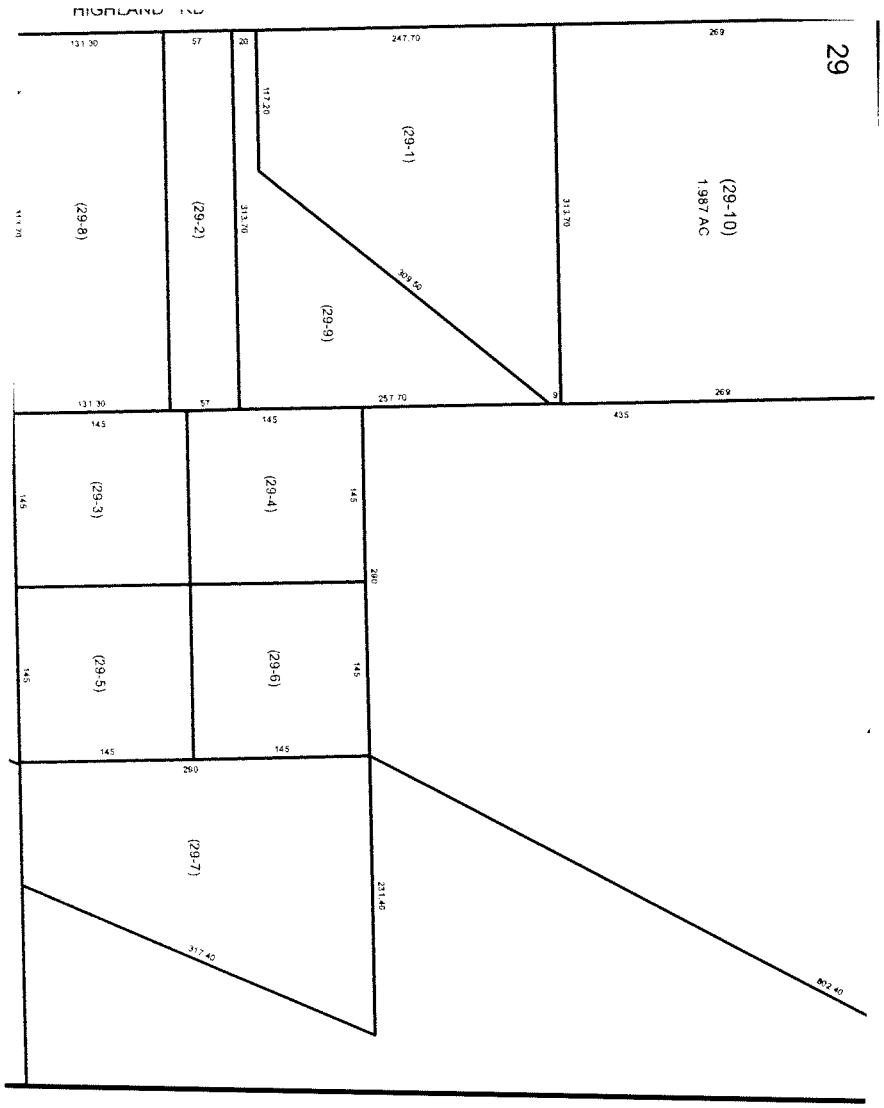

NOTE: Any assistance needed in locating property on this map may be acquired from the Mapping Department of the Galveston Central Appraisal District, 9850 Emmett F. Lowry Expressway, Texas City, Texas 77591. They can also be reached at 1-866-277-4725. If you want to find this map online, please visit **www.galvestoncad.org**. and on the left hand side click **"PDF Map Index."**

SHERIFF SALES
(Real Estate)

Santa Fe Independent School District

vs. **Cause # 03TX0205**

Roger Harvey

By virtue of an Order of Sale directed to me in the above entitled cause number from the clerk of the District Court, and for the County aforesaid, dated the **28th** day of **June 2013**, I have, on the **28th** day of **June 2013**, levied upon, and will proceed to sell, without appraisement, for cash, to the highest bidder to sell, without appraisement, for cash, to the highest and best bidder.

On the first Tuesday in **August 2013**, that being the **6th** day of August 2013, at Public Auction, at the Galveston County Courthouse in the Commissioner's Courtroom, located at 722 Moody, Galveston, Texas between the hours of 10:00 a.m. and 4:00 p.m., all the right, title and interest of;

RESALE ACT# 1095-0000-0407-011

OPENING BID: $3,003.00 ADDRESS: 5809 AVE U, SANTA FE
in and to the following described **Real Estate**, to-wit:

Account #:

Legal Description

Address/Location per GCAD:

Henry Trochesset, Sheriff of Galveston County, Texas
By _____ Deputy
Captain, Douglas Hudson

Galveston July the 5th, A.D. 2013

DELINQUENT TAX STATEMENT SUMMARY

CHERYL E. JOHNSON, RTA
TAX ASSESSOR-COLLECTOR
722 Moody
Galveston, TX 77550
409-766-2481, 1-877-766-2284

Certified Owner:

ISD-SANTA FE
1235 NORTH LOOP W
STE 600
HOUSTON, TX 77002

Legal Description:

ABST 47 PAGE 12 PT OF OUTLOT 407
(407-11) ALTA LOMA OUTLOTS

Account No: 1095-0000-0407-011

Appr. Dist. No.: R193631

Legal Acres: .4090
Parcel Address: 5809 AVE U

As of Date: 08/31/2013

Print Date: 07/05/2013 **Printed By:** ROBINSON_G

Year	Tax Units	Remaining Levy	IF PAID BY END OF MONTH AUGUST 2013		IF PAID BY END OF MONTH SEPTEMBER 2013		IF PAID BY END OF MONTH OCTOBER 2013	
			Penalty Interest	Total	Penalty Interest	Total	Penalty Interest	Total
1997	1 2 401 501 605	$96.01	$234.13	$330.14	$235.23	$331.24	$236.33	$332.34
1998	1 2 401 501 605	$131.14	$301.69	$432.83	$303.20	$434.34	$304.71	$435.85
1999	1 2 401 501 605	$160.69	$347.48	$508.17	$349.34	$510.03	$351.18	$511.87
2000	1 2 401 501 605	$161.35	$326.65	$488.00	$328.50	$489.85	$330.36	$491.71
2001	1 2 401 501 605	$166.55	$314.20	$480.75	$316.12	$482.67	$318.01	$484.56
2002	1 2 401 501 605	$175.71	$309.19	$484.90	$311.20	$486.91	$313.24	$488.95
2003	1 2 401 501 605	$201.33	$326.05	$527.38	$328.39	$529.72	$330.69	$532.02
2004	1 2 401 501 605	$200.40	$296.80	$497.20	$299.13	$499.53	$301.43	$501.83
2005	1 2 401 501 605	$45.41	$65.19	$110.60	$65.76	$111.17	$66.30	$111.71
2006	1 2 401 501 605	$43.88	$56.71	$100.59	$57.22	$101.10	$57.76	$101.64
2007	1 2 401 501 605	$42.95	$49.30	$92.25	$49.82	$92.77	$50.35	$93.30
2008	1 2 401 501 605	$42.74	$42.91	$85.65	$43.42	$86.16	$43.93	$86.67
2009	1 2 401 501 605	$45.60	$39.23	$84.83	$39.75	$85.35	$40.31	$85.91
2010	1 2 401 501 605	$65.32	$42.84	$108.16	$43.62	$108.94	$44.40	$109.72
2011	1 2 401 501 605	$12.25	$7.01	$19.26	$7.15	$19.40	$7.31	$19.56
TOTAL AMOUNT DUE:		**$1,591.33**	$2,759.38	**$4,350.71**	$2,777.85	**$4,369.18**	$2,796.31	**$4,387.64**

Tax Unit Codes:

1 GALVESTON CO **2** ROAD & FLOOD **401** DRAIN DIST #1 **501** EMS DIST #1 **605** MAINLAND COLL

PLEASE CUT AT THE DOTTED LINE AND RETURN THIS PORTION WITH YOUR PAYMENT.

15.1.194

Print Date: 07/05/2013

Appr. Dist. No.: R193631

PLEASE NOTE YOUR ACCOUNT NUMBER ON YOUR CHECK AND MAKE CHECKS PAYABLE TO:

Galveston County Tax Office
722 Moody
Galveston, Texas 77550

1095000004070 11

1095-0000-0407-011

ISD-SANTA FE
1235 NORTH LOOP W
STE 600
HOUSTON, TX 77002

If Paid By	Amount Due
AUG 2013	$4,350.71
SEP 2013	$4,369.18
OCT 2013	$4,387.64

Amount Paid: $_____.__

000000R193631 0000435071 0000436918 0000438764 0000438764 9

DELINQUENT TAX STATEMENT SUMMARY

CHERYL E. JOHNSON, RTA
TAX ASSESSOR-COLLECTOR
722 Moody
Galveston, TX 77550
409-766-2481, 1-877-766-2284

Certified Owner:

ISD-SANTA FE
1235 NORTH LOOP W
STE 600
HOUSTON, TX 77002

Legal Description:

ABST 47 PAGE 12 PT OF OUTLOT 407
(407-11) ALTA LOMA OUTLOTS

Account No: 1095-0000-0407-011

Appr. Dist. No.: R193631

Legal Acres: .4090
Parcel Address: 5809 AVE U

As of Date: 08/31/2013

Print Date: 07/05/2013 **Printed By:** ROBINSON_G

Year	Tax Units	Remaining Levy	IF PAID BY END OF MONTH AUGUST 2013			IF PAID BY END OF MONTH SEPTEMBER 2013			IF PAID BY END OF MONTH OCTOBER 2013		
			Penalty	Interest	Total	Penalty	Interest	Total	Penalty	Interest	Total

Pay your property taxes online by visiting http://www.galcotax.com
IF YOU ARE 65 YEARS OF AGE OR OLDER OR ARE DISABLED AND THE PROPERTY DESCRIBED IN THIS DOCUMENT IS YOUR RESIDENCE HOMESTEAD, YOU SHOULD CONTACT THE APPRAISAL DISTRICT REGARDING ANY ENTITLEMENT YOU MAY HAVE TO A POSTPONEMENT IN THE PAYMENT OF THESE TAXES.

Exemptions: XMP

PLEASE CUT AT THE DOTTED LINE AND RETURN THIS PORTION WITH YOUR PAYMENT.

15.1.194

Print Date: 07/05/2013

Appr. Dist. No.: R193631

PLEASE NOTE YOUR ACCOUNT NUMBER ON YOUR CHECK AND MAKE CHECKS PAYABLE TO:

Galveston County Tax Office
722 Moody
Galveston, Texas 77550

1095000000407011

If Paid By	Amount Due
AUG 2013	$4,350.71
SEP 2013	$4,369.18
OCT 2013	$4,387.64
Amount Paid:	$_____.__

1095-0000-0407-011

ISD-SANTA FE
1235 NORTH LOOP W
STE 600
HOUSTON, TX 77002

000000R193631 0000435071 0000436918 0000438764 0000438764 9

DISCLAIMER: This map is provided solely as a courtesy by the Galveston County Tax Office. No warranties or representations of any kind express or implied are made by the Galveston County Tax Office as to any inaccuracies or errors contained herein. Furthermore, GCTO hereby disclaims all representations and warranties. The decision to purchase or or not purchase a property at Sheriff Sale should not be made in reliance upon this map. Any errors, omission, mistakes or inaccuracies contained on said map shall not constitute a valid basis for invalidating, cancelling or repudiating the sale of a property.

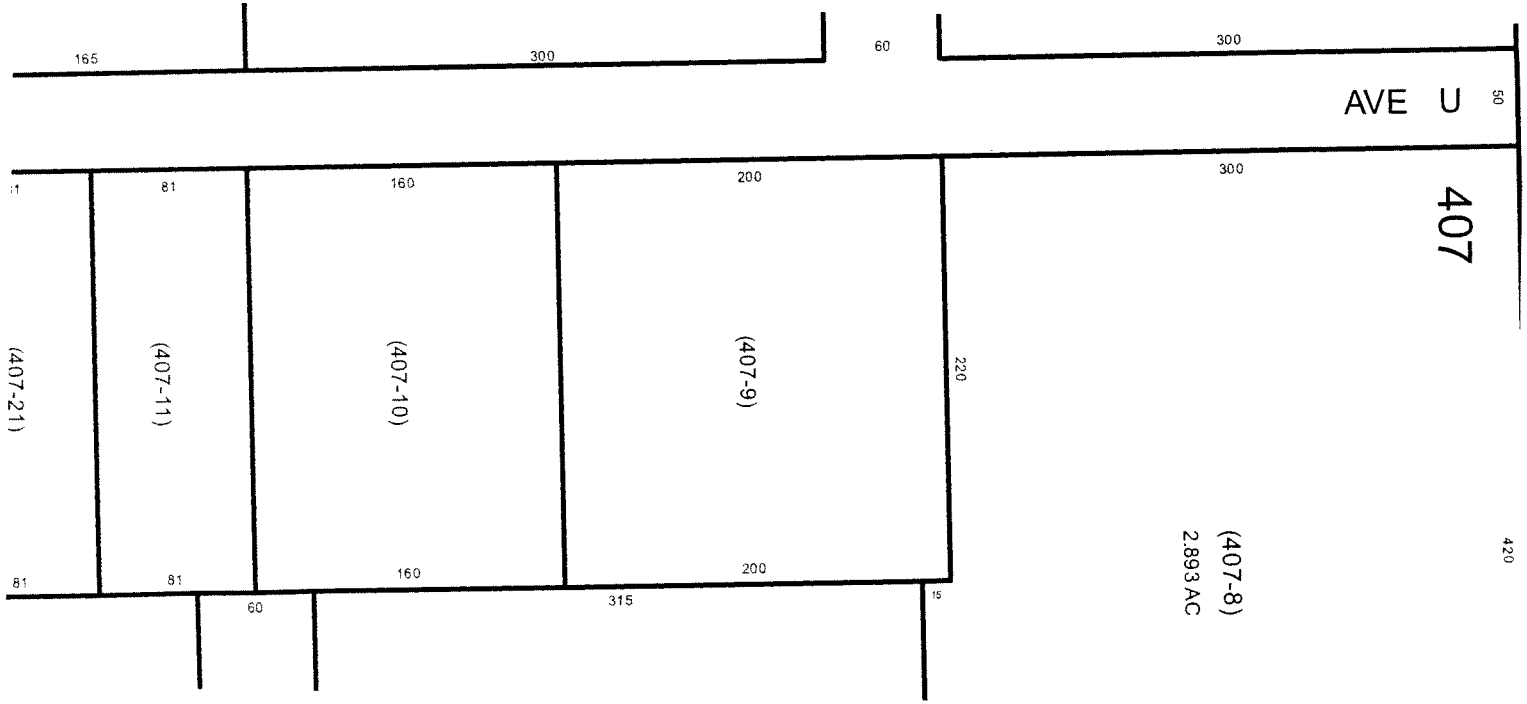

NOTE: Any assistance needed in locating property on this map may be acquired from the Mapping Department of the Galveston Central Appraisal District, 9850 Emmett F. Lowry Expressway, Texas City, Texas 77591. They can also be reached at 1-866-277-4725. If you want to find this map online, please visit **www.galvestoncad.org**. and on the left hand side click **"PDF Map Index."**

SHERIFF SALES
(Real Estate)

Santa Fe Independent School District

vs. **Cause # 04TX0331**

Melvin Dolson

By virtue of an Order of Sale directed to me in the above entitled cause number from the clerk of the District Court, and for the County aforesaid, dated the **28th** day of **June 2013**, I have, on the **28th** day of **June 2013**, levied upon, and will proceed to sell, without appraisement, for cash, to the highest bidder to sell, without appraisement, for cash, to the highest and best bidder.

On the first Tuesday in **August 2013**, that being the **6th** day of August 2013, at Public Auction, at the Galveston County Courthouse in the Commissioner's Courtroom, located at 722 Moody, Galveston, Texas between the hours of 10:00 a.m. and 4:00 p.m., all the right, title and interest of;

RESALE ACT# 1100-0040-0023-003

OPENING BID $4,494.00 ADDRESS: ALTA LOMA TOWNSITE, TX (VACANT)
in and to the following described **Real Estate**, to-wit:

Account #:

Legal Description

Address/Location per GCAD:

Henry Trochesset, Sheriff of Galveston County, Texas
By _____ Deputy
Captain, Douglas Hudson

Galveston July the 5th, A.D. 2013

DELINQUENT TAX STATEMENT SUMMARY

CHERYL E. JOHNSON, RTA
TAX ASSESSOR-COLLECTOR
722 Moody
Galveston, TX 77550
409-766-2481, 1-877-766-2284

Certified Owner:

SANTA FE ISD TRUSTEE
P O BOX 699
SANTA FE, TX 77510

Legal Description:

ABST 149 PAGE 10 LOTS 23 & 24 (23-3)
BLK 40 ALTA LOMA TOWNSITE 1/2 UND INT

Account No: 1100-0040-0023-003 Appr. Dist. No.: R303733

Legal Acres: .1190
Parcel Address:

As of Date: 08/31/2013

Print Date: 07/08/2013 **Printed By:** ROBINSON_G

Year	Tax Units	Remaining Levy	IF PAID BY END OF MONTH AUGUST 2013		IF PAID BY END OF MONTH SEPTEMBER 2013		IF PAID BY END OF MONTH OCTOBER 2013	
			Penalty Interest	Total	Penalty Interest	Total	Penalty Interest	Total
1992	354	$6.86	$21.46	$28.32	$21.55	$28.41	$21.61	$28.47
1993	354	$6.77	$20.24	$27.01	$20.32	$27.09	$20.40	$27.17
1994	1 2 354 401 501 605	$23.15	$66.03	$89.18	$66.30	$89.45	$66.59	$89.74
1995	1 2 354 401 501 605	$23.76	$64.49	$88.25	$64.78	$88.54	$65.05	$88.81
1996	1 2 354 401 501 605	$23.97	$61.75	$85.72	$62.03	$86.00	$62.30	$86.27
1997	1 2 354 401 501 605	$24.21	$59.04	$83.25	$59.33	$83.54	$59.59	$83.80
1998	1 2 354 401 501 605	$23.93	$55.07	$79.00	$55.33	$79.26	$55.58	$79.51
1999	1 2 354 401 501 605	$83.16	$179.84	$263.00	$180.77	$263.93	$181.74	$264.90
2000	1 2 354 401 501 605	$83.29	$168.63	$251.92	$169.58	$252.87	$170.53	$253.82
2001	1 2 354 401 501 605	$79.46	$149.91	$229.37	$150.82	$230.28	$151.71	$231.17
2002	1 2 354 401 501 605	$83.55	$146.84	$230.39	$147.79	$231.34	$148.73	$232.28
2003	1 2 354 401 501 605	$86.73	$140.30	$227.03	$141.30	$228.03	$142.30	$229.03
2004	1 2 354 401 501	$86.58	$128.08	$214.66	$129.07	$215.65	$130.10	$216.68

PLEASE CUT AT THE DOTTED LINE AND RETURN THIS PORTION WITH YOUR PAYMENT.

15.1.194

Print Date: 07/08/2013

Appr. Dist. No.: R303733

PLEASE NOTE YOUR ACCOUNT NUMBER ON YOUR CHECK AND MAKE CHECKS PAYABLE TO:

Galveston County Tax Office
722 Moody
Galveston, Texas 77550

1100004000230 03

1100-0040-0023-003

If Paid By	Amount Due
AUG 2013	$2,389.08
SEP 2013	$2,398.94
OCT 2013	$2,408.75

Amount Paid: $_____.__

SANTA FE ISD TRUSTEE
P O BOX 699
SANTA FE, TX 77510

000000R303733 0000238908 0000239894 0000240875 0000240875 8

DELINQUENT TAX STATEMENT SUMMARY

CHERYL E. JOHNSON, RTA
TAX ASSESSOR-COLLECTOR
722 Moody
Galveston, TX 77550
409-766-2481, 1-877-766-2284

Certified Owner:

SANTA FE ISD TRUSTEE
P O BOX 699
SANTA FE, TX 77510

Legal Description:

ABST 149 PAGE 10 LOTS 23 & 24 (23-3)
BLK 40 ALTA LOMA TOWNSITE 1/2 UND INT

Account No: 1100-0040-0023-003 **Appr. Dist. No.:** R303733 **Legal Acres:** .1190

As of Date: 08/31/2013 **Parcel Address:**

Print Date: 07/08/2013 **Printed By:** ROBINSON_G

Year	Tax Units	Remaining Levy	IF PAID BY END OF MONTH AUGUST 2013		IF PAID BY END OF MONTH SEPTEMBER 2013		IF PAID BY END OF MONTH OCTOBER 2013	
			Penalty Interest	Total	Penalty Interest	Total	Penalty Interest	Total
2005	605 1 2 354 401 501 605	$86.07	$123.60	$209.67	$124.64	$210.71	$125.67	$211.74
2006	1 2 354 401 501 605	$84.88	$77.24	$162.12	$78.08	$162.96	$78.94	$163.82
2007	1 2 354 401 501 605	$56.27	$63.92	$120.19	$64.61	$120.88	$65.27	$121.54
TOTAL AMOUNT DUE:		**$862.64**	$1,526.44	**$2,389.08**	$1,536.30	**$2,398.94**	$1,546.11	**$2,408.75**

Tax Unit Codes:

1 GALVESTON CO **2** ROAD & FLOOD **354** SANTA FE CITY **401** DRAIN DIST #1 **501** EMS DIST #1
605 MAINLAND COLL

Pay your property taxes online by visiting http://www.galcotax.com
IF YOU ARE 65 YEARS OF AGE OR OLDER OR ARE DISABLED AND THE PROPERTY DESCRIBED IN THIS DOCUMENT IS YOUR RESIDENCE HOMESTEAD, YOU SHOULD CONTACT THE APPRAISAL DISTRICT REGARDING ANY ENTITLEMENT YOU MAY HAVE TO A POSTPONEMENT IN THE PAYMENT OF THESE TAXES.

Exemptions: XMP

PLEASE CUT AT THE DOTTED LINE AND RETURN THIS PORTION WITH YOUR PAYMENT.

Print Date: 07/08/2013

15.1.194

Appr. Dist. No.: R303733

PLEASE NOTE YOUR ACCOUNT NUMBER ON YOUR CHECK AND MAKE CHECKS PAYABLE TO:

Galveston County Tax Office
722 Moody
Galveston, Texas 77550

1100004000230 03

1100-0040-0023-003

If Paid By	Amount Due
AUG 2013	$2,389.08
SEP 2013	$2,398.94
OCT 2013	$2,408.75

Amount Paid: $_____.__

SANTA FE ISD TRUSTEE
P O BOX 699
SANTA FE, TX 77510

000000R303733 0000238908 0000239894 0000240875 0000240875 8

DISCLAIMER: This map is provided solely as a courtesy by the Galveston County Tax Office. No warranties or representations of any kind express or implied are made by the Galveston County Tax Office as to any inaccuracies or errors contained herein. Furthermore, GCTO hereby disclaims all representations and warranties. The decision to purchase or or not purchase a property at Sheriff Sale should not be made in reliance upon this map. Any errors, omission, mistakes or inaccuracies contained on said map shall not constitute a valid basis for invalidating, cancelling or repudiating the sale of a property.

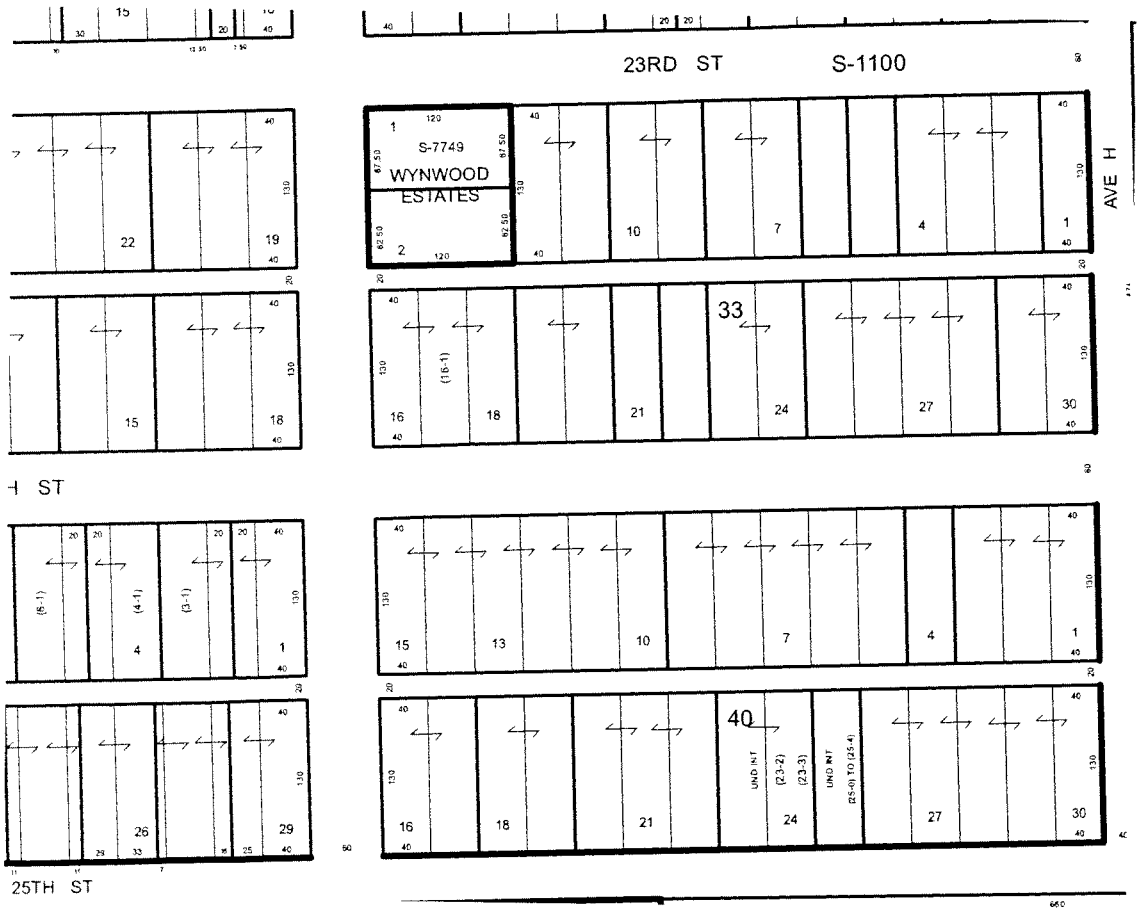

NOTE: Any assistance needed in locating property on this map may be acquired from the Mapping Department of the Galveston Central Appraisal District, 9850 Emmett F. Lowry Expressway, Texas City, Texas 77591. They can also be reached at 1-866-277-4725. If you want to find this map online, please visit **www.galvestoncad.org**. and on the left hand side click **"PDF Map Index."**

SHERIFF SALES
(Real Estate)

Santa Fe Independent School District

vs. **Cause # 01TX0606**

Orlando Divine

By virtue of an Order of Sale directed to me in the above entitled cause number from the clerk of the District Court, and for the County aforesaid, dated the **28th** day of **June 2013**, I have, on the **28th** day of **June 2013**, levied upon, and will proceed to sell, without appraisement, for cash, to the highest bidder to sell, without appraisement, for cash, to the highest and best bidder.

On the first Tuesday in **August 2013**, that being the **6th** day of August 2013, at Public Auction, at the Galveston County Courthouse in the Commissioner's Courtroom, located at 722 Moody, Galveston, Texas between the hours of 10:00 a.m. and 4:00 p.m., all the right, title and interest of;

RESALE ACT# 7056-0000-0345-006

OPENING BID $7,077.00 **ADDRESS: SANTA FE (THAMANS 2ND), TX, (VACANT)**
in and to the following described **Real Estate**, to-wit:

Account #:

Legal Description

Address/Location per GCAD:

Henry Trochesset, Sheriff of Galveston County, Texas
By _____ Deputy
Captain, Douglas Hudson

Galveston July the 5th, A.D. 2013

DELINQUENT TAX STATEMENT SUMMARY

CHERYL E. JOHNSON, RTA
TAX ASSESSOR-COLLECTOR
722 Moody
Galveston, TX 77550
409-766-2481, 1-877-766-2284

Certified Owner:

ISD-SANTA FE TR
PO BOX 699
SANTA FE, TX 77510-0699

Legal Description:

ABST 1 PAGE 4 PT OF LOT 345 (345-6)
THAMANS 2ND SUB

Account No: 7056-0000-0345-006

Appr. Dist. No.: R131038

Legal Acres: 1.5050
Parcel Address:

As of Date: 08/31/2013

Print Date: 07/08/2013 **Printed By:** ROBINSON_G

Year	Tax Units	Remaining Levy	IF PAID BY END OF MONTH AUGUST 2013 Penalty Interest	Total	IF PAID BY END OF MONTH SEPTEMBER 2013 Penalty Interest	Total	IF PAID BY END OF MONTH OCTOBER 2013 Penalty Interest	Total
1992	1 2 401 605	$73.81	$230.93	$304.74	$231.75	$305.56	$232.63	$306.44
1993	1 2 401 605	$73.82	$220.76	$294.58	$221.60	$295.42	$222.45	$296.27
1994	1 2 401 501 605	$86.93	$247.98	$334.91	$248.98	$335.91	$249.99	$336.92
1995	1 2 401 501 605	$91.45	$248.25	$339.70	$249.29	$340.74	$250.35	$341.80
1996	1 2 401 501 605	$91.80	$236.51	$328.31	$237.58	$329.38	$238.63	$330.43
1997	1 2 401 501 605	$92.91	$226.56	$319.47	$227.63	$320.54	$228.71	$321.62
1998	1 2 401 501 605	$92.14	$211.99	$304.13	$213.03	$305.17	$214.09	$306.23
1999	1 2 401 501 605	$95.17	$205.82	$300.99	$206.89	$302.06	$207.98	$303.15
2000	1 2 401 501 605	$95.56	$193.48	$289.04	$194.57	$290.13	$195.67	$291.23
2001	1 2 401 501 605	$98.64	$186.08	$284.72	$187.21	$285.85	$188.34	$286.98
2002	1 2 401 501 605	$104.06	$183.11	$287.17	$184.33	$288.39	$185.50	$289.56
2003	1 2 401 501 605	$109.08	$176.66	$285.74	$177.93	$287.01	$179.17	$288.25
2004	1 2 401 501 605	$108.56	$160.79	$269.35	$162.04	$270.60	$163.29	$271.85
TOTAL AMOUNT DUE:		**$1,213.93**	$2,728.92	**$3,942.85**	$2,742.83	**$3,956.76**	$2,756.80	**$3,970.73**

Tax Unit Codes:

1 GALVESTON CO **2** ROAD & FLOOD **401** DRAIN DIST #1 **501** EMS DIST #1 **605** MAINLAND COLL

Pay your property taxes online by visiting http://www.galcotax.com

PLEASE CUT AT THE DOTTED LINE AND RETURN THIS PORTION WITH YOUR PAYMENT.

15.1.194

Print Date: 07/08/2013

Appr. Dist. No.: R131038

PLEASE NOTE YOUR ACCOUNT NUMBER ON YOUR CHECK AND MAKE CHECKS PAYABLE TO:

Galveston County Tax Office
722 Moody
Galveston, Texas 77550

7056000003450 06

7056-0000-0345-006

If Paid By	Amount Due
AUG 2013	$3,942.85
SEP 2013	$3,956.76
OCT 2013	$3,970.73

Amount Paid: $_____.__

ISD-SANTA FE TR
PO BOX 699
SANTA FE, TX 77510-0699

000000R131038 0000394285 0000395676 0000397073 0000397073 0

DELINQUENT TAX STATEMENT SUMMARY

CHERYL E. JOHNSON, RTA
TAX ASSESSOR-COLLECTOR
722 Moody
Galveston, TX 77550
409-766-2481, 1-877-766-2284

Certified Owner:

ISD-SANTA FE TR
PO BOX 699
SANTA FE, TX 77510-0699

Legal Description:

ABST 1 PAGE 4 PT OF LOT 345 (345-6)
THAMANS 2ND SUB

Account No: 7056-0000-0345-006

Appr. Dist. No.: R131038

Legal Acres: 1.5050

Parcel Address:

As of Date: 08/31/2013

Print Date: 07/08/2013 **Printed By:** ROBINSON_G

Year	Tax Units	Remaining Levy	IF PAID BY END OF MONTH AUGUST 2013			IF PAID BY END OF MONTH SEPTEMBER 2013			IF PAID BY END OF MONTH OCTOBER 2013		
				Penalty Interest	Total		Penalty Interest	Total		Penalty Interest	Total

IF YOU ARE 65 YEARS OF AGE OR OLDER OR ARE DISABLED AND THE PROPERTY DESCRIBED IN THIS DOCUMENT IS YOUR RESIDENCE HOMESTEAD, YOU SHOULD CONTACT THE APPRAISAL DISTRICT REGARDING ANY ENTITLEMENT YOU MAY HAVE TO A POSTPONEMENT IN THE PAYMENT OF THESE TAXES.

Exemptions: XMP

PLEASE CUT AT THE DOTTED LINE AND RETURN THIS PORTION WITH YOUR PAYMENT.

15.1.194

Print Date: 07/08/2013

Appr. Dist. No.: R131038

PLEASE NOTE YOUR ACCOUNT NUMBER ON YOUR CHECK AND MAKE CHECKS PAYABLE TO:

Galveston County Tax Office
722 Moody
Galveston, Texas 77550

7056000003450 06

If Paid By	Amount Due
AUG 2013	$3,942.85
SEP 2013	$3,956.76
OCT 2013	$3,970.73

Amount Paid: $_____.____

7056-0000-0345-006

ISD-SANTA FE TR
PO BOX 699
SANTA FE, TX 77510-0699

000000R131038 0000394285 0000395676 0000397073 0000397073 0

DISCLAIMER: This map is provided solely as a courtesy by the Galveston County Tax Office. No warranties or representations of any kind express or implied are made by the Galveston County Tax Office as to any inaccuracies or errors contained herein. Furthermore, GCTO hereby disclaims all representations and warranties. The decision to purchase or or not purchase a property at Sheriff Sale should not be made in reliance upon this map. Any errors, omission, mistakes or inaccuracies contained on said map shall not constitute a valid basis for invalidating, cancelling or repudiating the sale of a property.

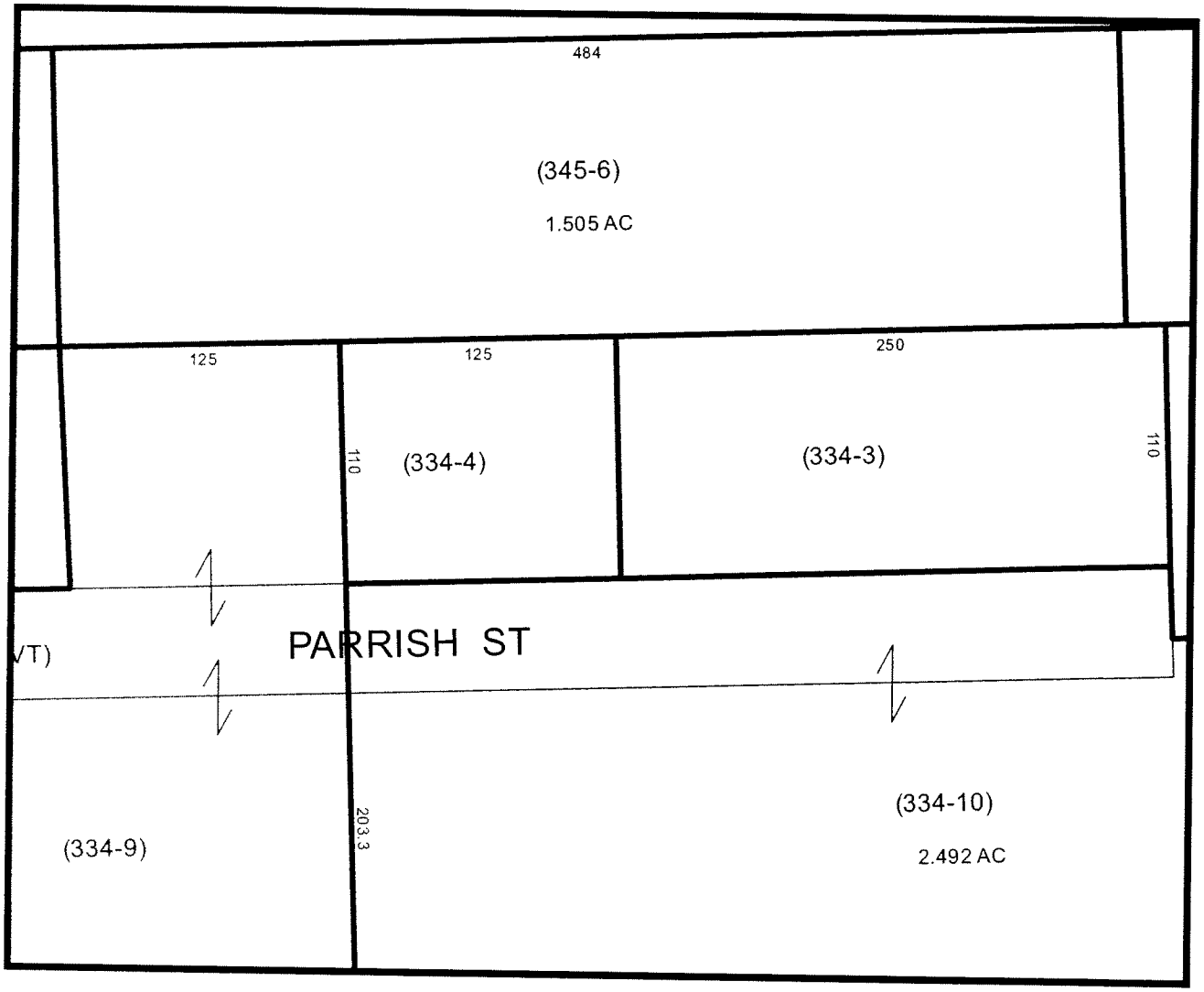

NOTE: Any assistance needed in locating property on this map may be acquired from the Mapping Department of the Galveston Central Appraisal District, 9850 Emmett F. Lowry Expressway, Texas City, Texas 77591. They can also be reached at 1-866-277-4725. If you want to find this map online, please visit **www.galvestoncad.org**. and on the left hand side click **"PDF Map Index."**

SHERIFF SALES
(Real Estate)

Santa Fe Independent School District

vs. **Cause # 04TX0462**

Norman Senechal

By virtue of an Order of Sale directed to me in the above entitled cause number from the clerk of the District Court, and for the County aforesaid, dated the **28th** day of **June 2013**, I have, on the **28th** day of **June 2013**, levied upon, and will proceed to sell, without appraisement, for cash, to the highest bidder to sell, without appraisement, for cash, to the highest and best bidder.

On the first Tuesday in **August 2013**, that being the **6th** day of August 2013, at Public Auction, at the Galveston County Courthouse in the Commissioner's Courtroom, located at 722 Moody, Galveston, Texas between the hours of 10:00 a.m. and 4:00 p.m., all the right, title and interest of;

RESALE ACT# 6875-0000-0078-000

OPENING BID $1,015.00 **ADDRESS: SANTA FE (SUNSET PARK EST.) TX (VACANT)**
in and to the following described **Real Estate**, to-wit:

Account #:

Legal Description

Address/Location per GCAD:

Henry Trochesset, Sheriff of Galveston County, Texas
By _____ Deputy
Captain, Douglas Hudson

Galveston July the 5th, A.D. 2013

DELINQUENT TAX STATEMENT SUMMARY

CHERYL E. JOHNSON, RTA
TAX ASSESSOR-COLLECTOR
722 Moody
Galveston, TX 77550
409-766-2481, 1-877-766-2284

Certified Owner:

ISD-SANTA FE
1235 NORTH LOOP W
STE 600
HOUSTON, TX 77002

Legal Description:
ABST 161 PAGE 2 LOT 78 SUNSET PARK ESTATES

Account No: 6875-0000-0078-000 **Appr. Dist. No.:** R205445

Legal Acres: .2780
Parcel Address:

As of Date: 08/31/2013

Print Date: 07/08/2013 **Printed By:** ROBINSON_G

Year	Tax Units	Remaining Levy	IF PAID BY END OF MONTH AUGUST 2013		IF PAID BY END OF MONTH SEPTEMBER 2013		IF PAID BY END OF MONTH OCTOBER 2013	
			Penalty Interest	Total	Penalty Interest	Total	Penalty Interest	Total
1992	1 2 401 605	$10.60	$33.16	$43.76	$33.29	$43.89	$33.42	$44.02
1993	1 2 401 605	$10.59	$31.67	$42.26	$31.79	$42.38	$31.92	$42.51
1994	1 2 401 501 605	$12.47	$35.58	$48.05	$35.70	$48.17	$35.85	$48.32
1995	1 2 401 501 605	$13.12	$35.61	$48.73	$35.77	$48.89	$35.94	$49.06
1996	1 2 401 501 605	$13.17	$33.94	$47.11	$34.09	$47.26	$34.23	$47.40
1997	1 2 401 501 605	$13.34	$32.55	$45.89	$32.69	$46.03	$32.82	$46.16
1998	1 2 401 501 605	$13.22	$30.42	$43.64	$30.54	$43.76	$30.72	$43.94
1999	1 2 401 501 605	$13.65	$29.53	$43.18	$29.70	$43.35	$29.84	$43.49
2000	1 2 401 501 605	$13.71	$27.76	$41.47	$27.92	$41.63	$28.07	$41.78
2001	1 2 401 501 605	$14.15	$26.69	$40.84	$26.84	$40.99	$27.02	$41.17
2002	1 2 401 501 605	$14.92	$26.25	$41.17	$26.41	$41.33	$26.60	$41.52
2003	1 2 401 501 605	$15.64	$25.33	$40.97	$25.52	$41.16	$25.69	$41.33
2004	1 2 401 501 605	$15.58	$23.08	$38.66	$23.26	$38.84	$23.45	$39.03
2005	1 2 401 501 605	$15.35	$22.06	$37.41	$22.24	$37.59	$22.42	$37.77
2006	1 2 401 501 605	$14.84	$13.49	$28.33	$13.66	$28.50	$13.80	$28.64
2007	1 2 401 501 605	$14.53	$16.68	$31.21	$16.87	$31.40	$17.01	$31.54
2008	1 2 401 501 605	$14.45	$14.51	$28.96	$14.68	$29.13	$14.86	$29.31
2009	1 2 401 501 605	$15.41	$13.26	$28.67	$13.43	$28.84	$13.62	$29.03

PLEASE CUT AT THE DOTTED LINE AND RETURN THIS PORTION WITH YOUR PAYMENT.

15.1.194

Print Date: 07/08/2013

Appr. Dist. No.: R205445

PLEASE NOTE YOUR ACCOUNT NUMBER ON YOUR CHECK AND MAKE CHECKS PAYABLE TO:

Galveston County Tax Office
722 Moody
Galveston, Texas 77550

6875000000078000

If Paid By	Amount Due
AUG 2013	$759.87
SEP 2013	$762.97
OCT 2013	$766.12

Amount Paid: $_____.___

6875-0000-0078-000

ISD-SANTA FE
1235 NORTH LOOP W
STE 600
HOUSTON, TX 77002

000000R205445 0000075987 0000076297 0000076612 0000076612 2

DELINQUENT TAX STATEMENT SUMMARY

CHERYL E. JOHNSON, RTA
TAX ASSESSOR-COLLECTOR
722 Moody
Galveston, TX 77550
409-766-2481, 1-877-766-2284

Certified Owner:

ISD-SANTA FE
1235 NORTH LOOP W
STE 600
HOUSTON, TX 77002

Legal Description:

ABST 161 PAGE 2 LOT 78 SUNSET PARK ESTATES

Account No: 6875-0000-0078-000 **Appr. Dist. No.:** R205445

Legal Acres: .2780
Parcel Address:

As of Date: 08/31/2013

Print Date: 07/08/2013 **Printed By:** ROBINSON_G

Year	Tax Units	Remaining Levy	IF PAID BY END OF MONTH AUGUST 2013			IF PAID BY END OF MONTH SEPTEMBER 2013		IF PAID BY END OF MONTH OCTOBER 2013	
			Penalty Interest		Total	Penalty Interest	Total	Penalty Interest	Total
2010	1 2 401 501 605	$15.43	$11.07		$26.50	$11.24	$26.67	$11.42	$26.85
2011	1 2 401 501 605	$8.31	$4.75		$13.06	$4.85	$13.16	$4.94	$13.25
TOTAL AMOUNT DUE:		**$272.48**	$487.39		**$759.87**	$490.49	**$762.97**	$493.64	**$766.12**

Tax Unit Codes:

1 GALVESTON CO **2** ROAD & FLOOD **401** DRAIN DIST #1 **501** EMS DIST #1 **605** MAINLAND COLL

Pay your property taxes online by visiting http://www.galcotax.com
IF YOU ARE 65 YEARS OF AGE OR OLDER OR ARE DISABLED AND THE PROPERTY DESCRIBED IN THIS DOCUMENT IS YOUR RESIDENCE HOMESTEAD, YOU SHOULD CONTACT THE APPRAISAL DISTRICT REGARDING ANY ENTITLEMENT YOU MAY HAVE TO A POSTPONEMENT IN THE PAYMENT OF THESE TAXES.

Exemptions: XMP

PLEASE CUT AT THE DOTTED LINE AND RETURN THIS PORTION WITH YOUR PAYMENT.

15.1.194

Print Date: 07/08/2013

Appr. Dist. No.: R205445

PLEASE NOTE YOUR ACCOUNT NUMBER ON YOUR CHECK AND MAKE CHECKS PAYABLE TO:

Galveston County Tax Office
722 Moody
Galveston, Texas 77550

6875000000078000

If Paid By	Amount Due
AUG 2013	$759.87
SEP 2013	$762.97
OCT 2013	$766.12
Amount Paid:	$_____.__

6875-0000-0078-000

ISD-SANTA FE
1235 NORTH LOOP W
STE 600
HOUSTON, TX 77002

000000R205445 0000075987 0000076297 0000076612 0000076612 2

DISCLAIMER: This map is provided solely as a courtesy by the Galveston County Tax Office. No warranties or representations of any kind express or implied are made by the Galveston County Tax Office as to any inaccuracies or errors contained herein. Furthermore, GCTO hereby disclaims all representations and warranties. The decision to purchase or or not purchase a property at Sheriff Sale should not be made in reliance upon this map. Any errors, omission, mistakes or inaccuracies contained on said map shall not constitute a valid basis for invalidating, cancelling or repudiating the sale of a property.

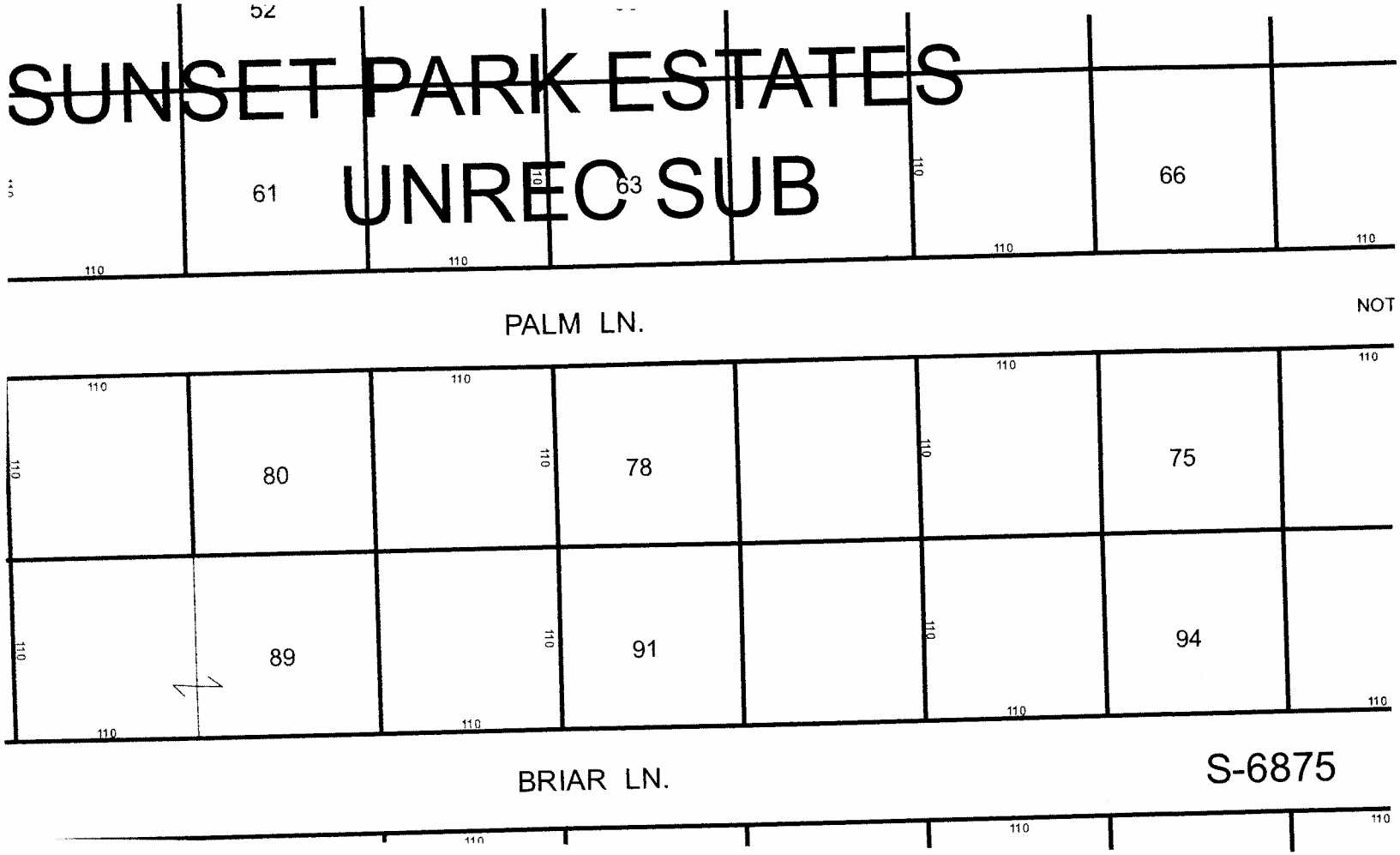

NOTE: Any assistance needed in locating property on this map may be acquired from the Mapping Department of the Galveston Central Appraisal District, 9850 Emmett F. Lowry Expressway, Texas City, Texas 77591. They can also be reached at 1-866-277-4725. If you want to find this map online, please visit **www.galvestoncad.org**. and on the left hand side click **"PDF Map Index."**